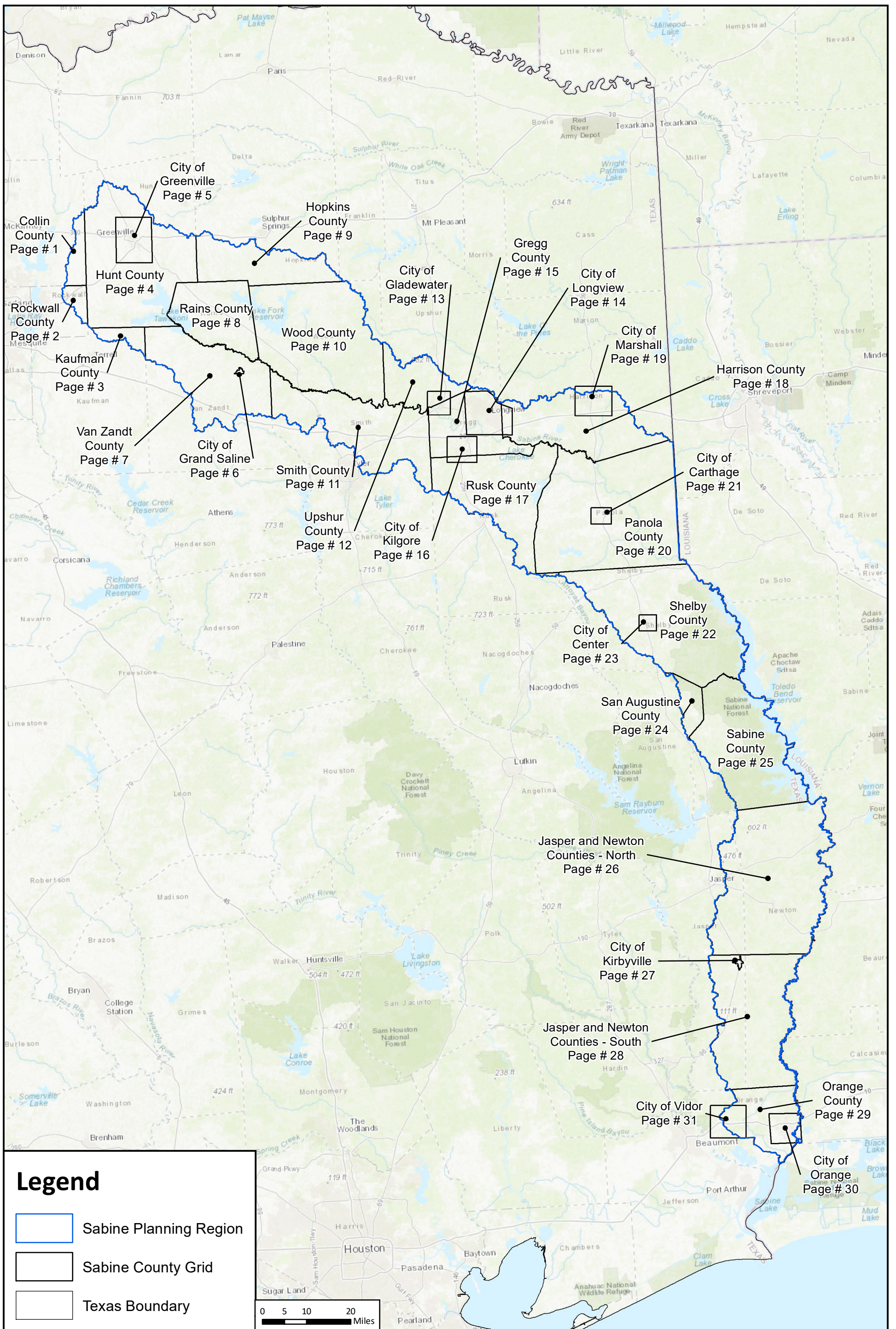
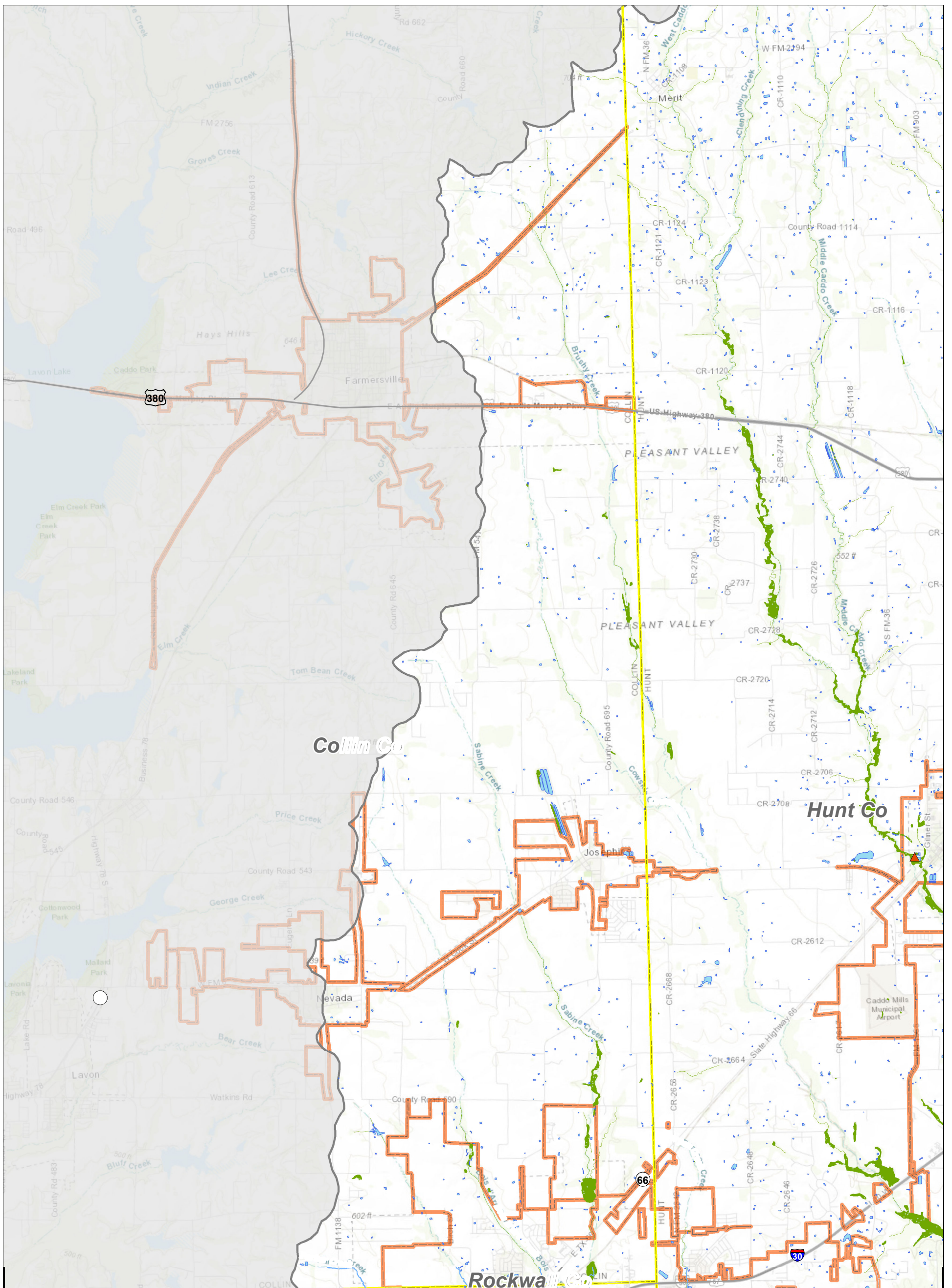


APPENDIX 1-A
SUPPORTING MAPS FOR CHAPTER 1


THIS PAGE INTENTIONALLY LEFT BLANK





Legend

- Major Roads
- River
- Dams
- Storm Drain System
- Reservoir
- County Boundary
- Texas Boundary
- Minor Roads
- Tributary
- Levee
- Pond
- Wetland
- Sabine Region Boundary
- City Limit

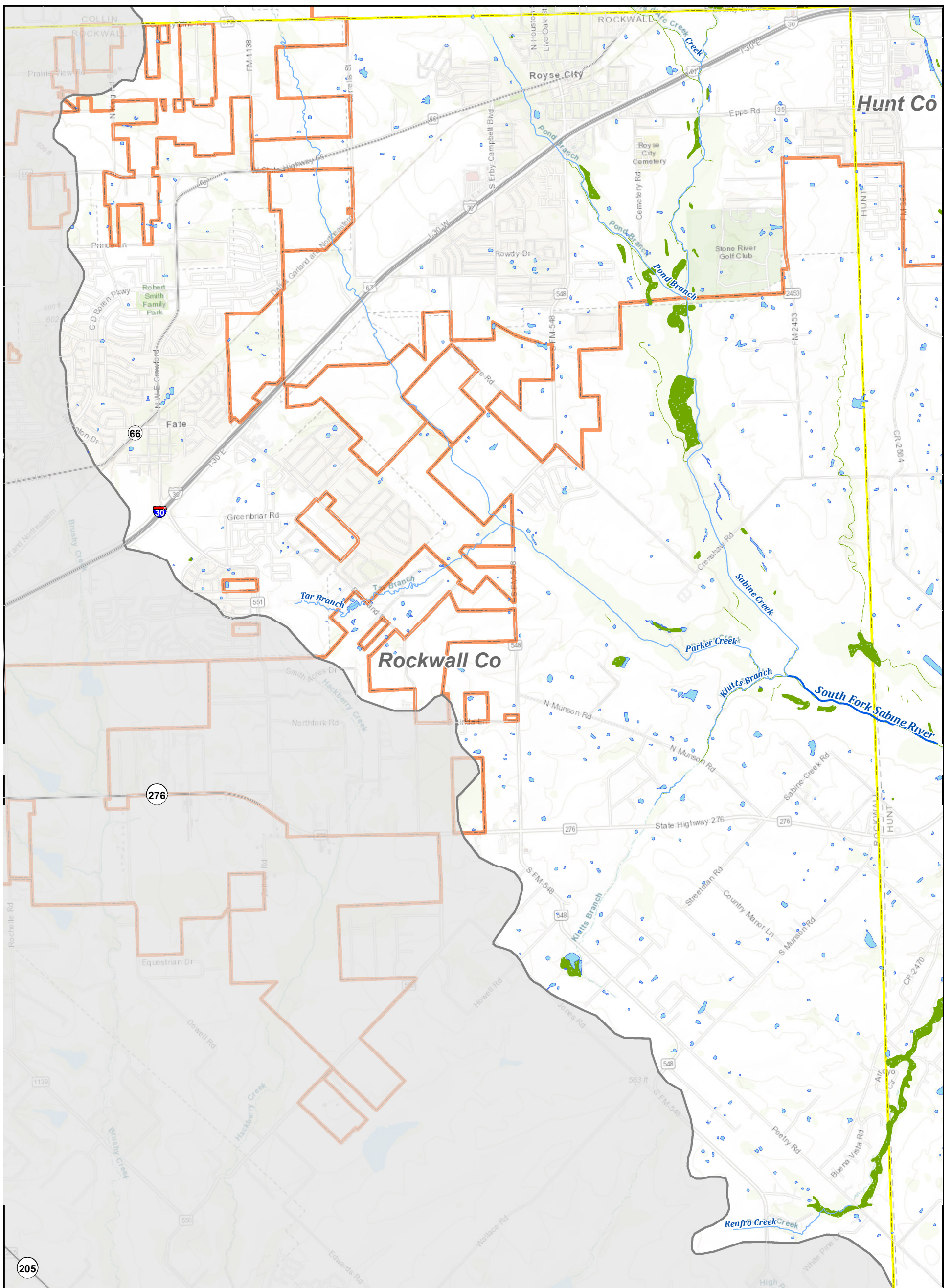


Sabine Regional Flood Plan

Existing Flood Infrastructure - Collin County




MAP 1
FIGURE 1 of 31



Legend

- Major Roads
- Minor Roads
- River
- Tributary
- ▲ Dams
- Levee
- Storm Drain System
- Pond
- Reservoir
- Wetland
- County Boundary
- Sabine Region Boundary
- Texas Boundary
- City Limit

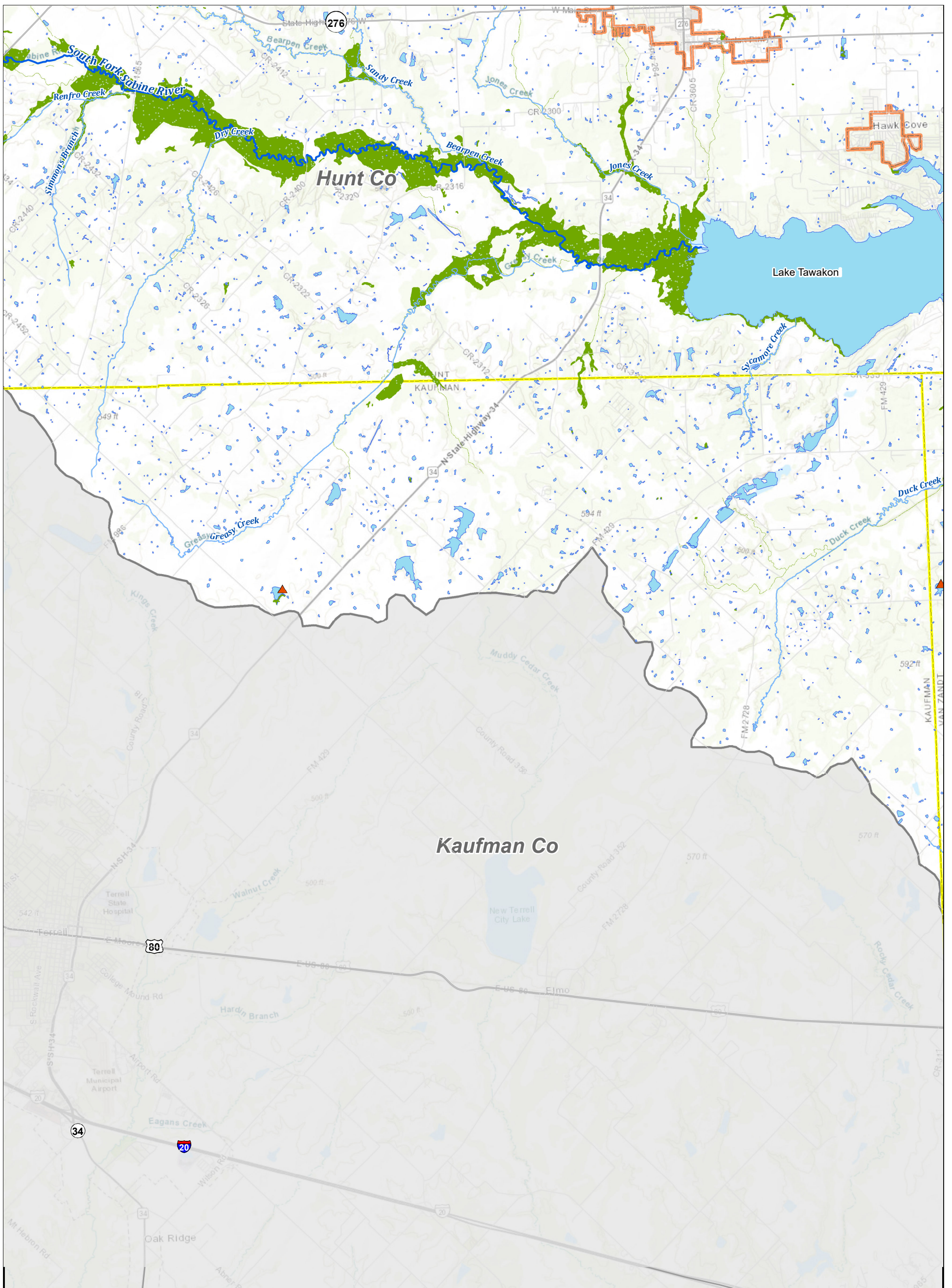


Sabine Regional Flood Plan

Existing Flood Infrastructure - Rockwall County




MAP 1
FIGURE 2 of 31




Legend

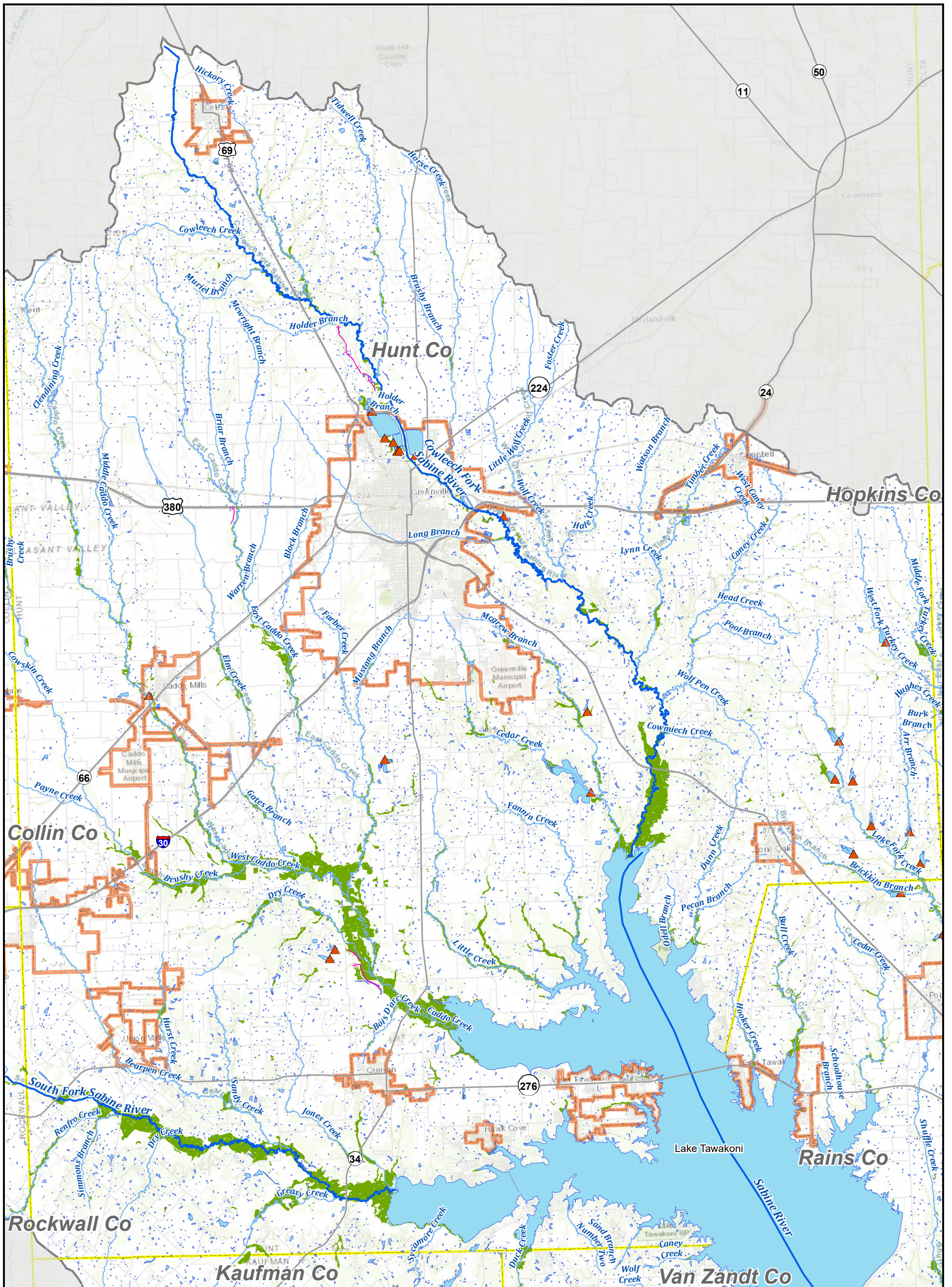
- Major Roads
- River
- ▲ Dams
- Storm Drain System
- Reservoir
- County Boundary
- Texas Boundary
- Minor Roads
- Tributary
- Levee
- Pond
- Wetland
- Sabine Region Boundary
- City Limit



REGION 4
Sabine Regional Flood Plan
Existing Flood Infrastructure - Kaufman County




MAP
1
FIGURE
3 of 31




Legend

- Major Roads
- Minor Roads
- River
- Tributary
- ▲ Dams
- Storm Drain System
- Levee
- Reservoir
- Pond
- Wetland
- County Boundary
- Sabine Region Boundary
- City Limit
- Texas Boundary

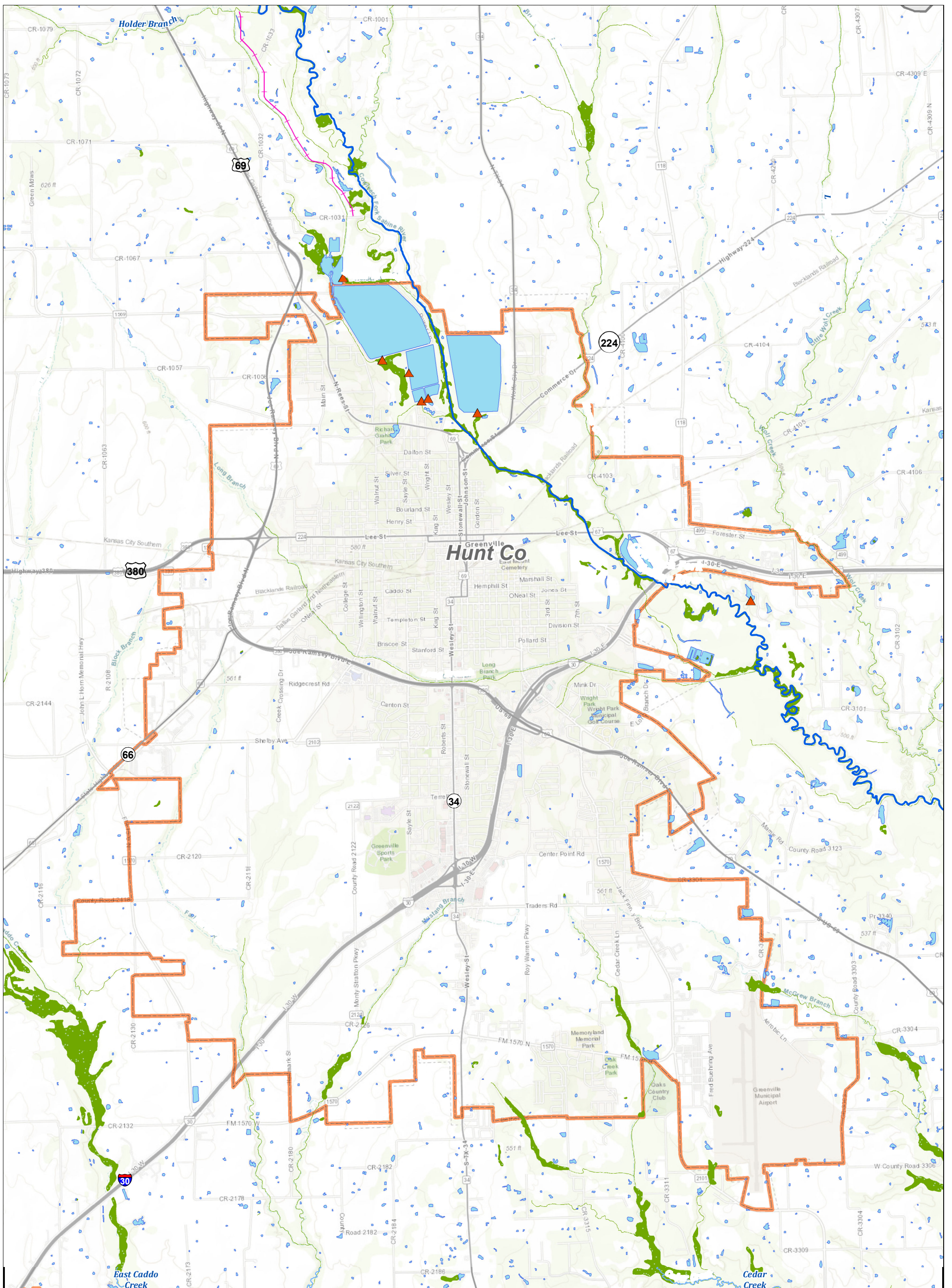


REGION 4
Sabine Regional Flood Plan
Existing Flood Infrastructure - Hunt County




MAP 1
FIGURE 4 of 31

7:0 DELIVERABLES\FP2023\Region_04\FinalPlan\FinalData\Static Maps\Map_1_Existing_v2.mxd



Legend

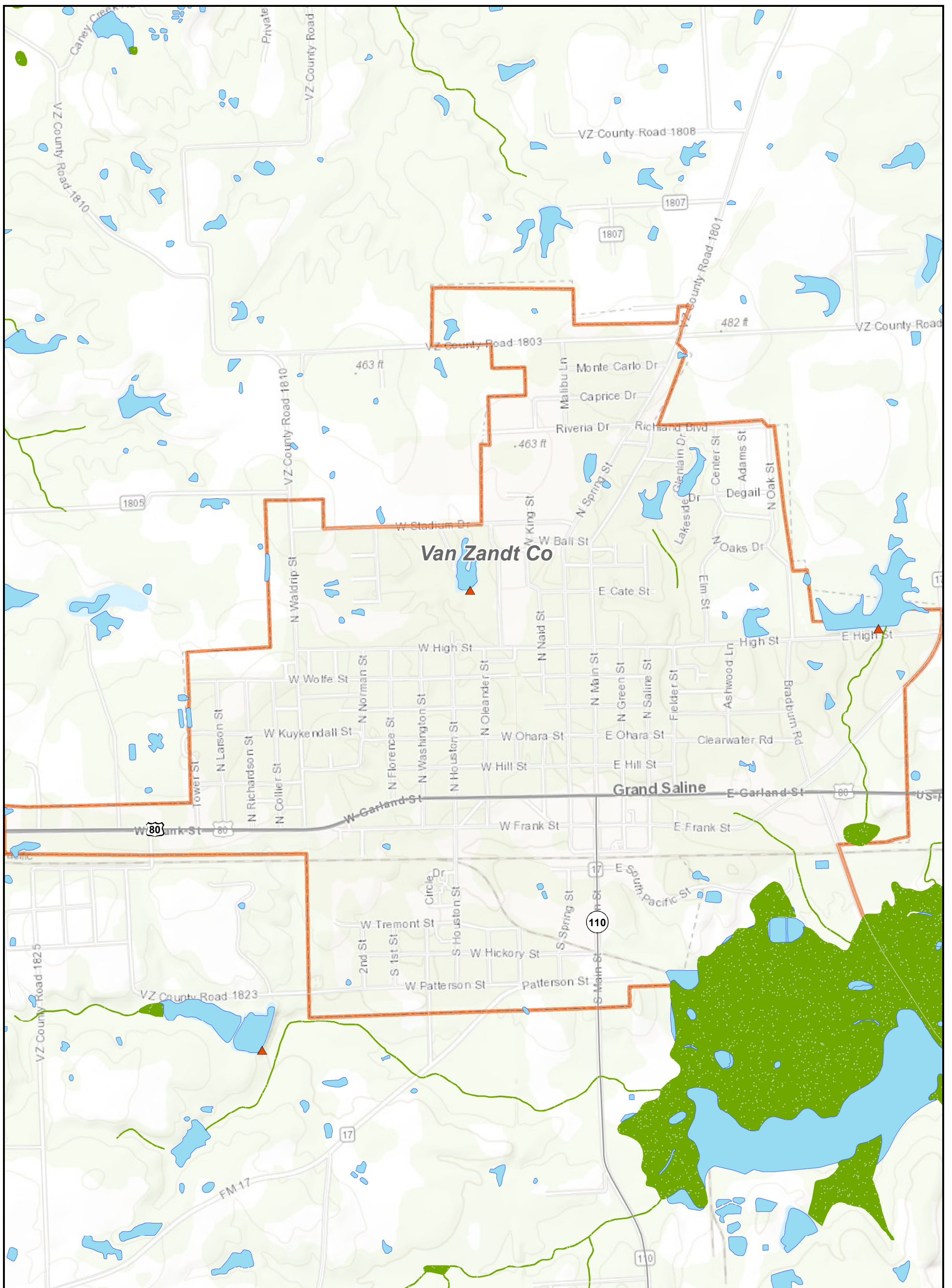
- Major Roads
- Minor Roads
- River
- Tributary
- Dams
- Levee
- Storm Drain System
- Pond
- Reservoir
- Wetland
- Sabine Region Boundary
- County Boundary
- City Limit
- Texas Boundary



REGION 4
Sabine Regional Flood Plan
Existing Flood Infrastructure - City of Greenville



MAP 1
FIGURE 5 of 31



Legend

Major Roads	River	Dams	Storm Drain System	Reservoir	County Boundary	Texas Boundary
Minor Roads	Tributary	Levee	Pond	Wetland	Sabine Region Boundary	City Limit


0 315 630 1,260 Feet



REGION 4

Sabine Regional Flood Plan

Existing Flood Infrastructure - City of Grand Saline




MAP 1
FIGURE 6 of 31




Legend

— Major Roads	— River	▲ Dams	— Storm Drain System	Reservoir	County Boundary	Texas Boundary
— Minor Roads	— Tributary	— Levee	Pond	Wetland	Sabine Region Boundary	City Limit



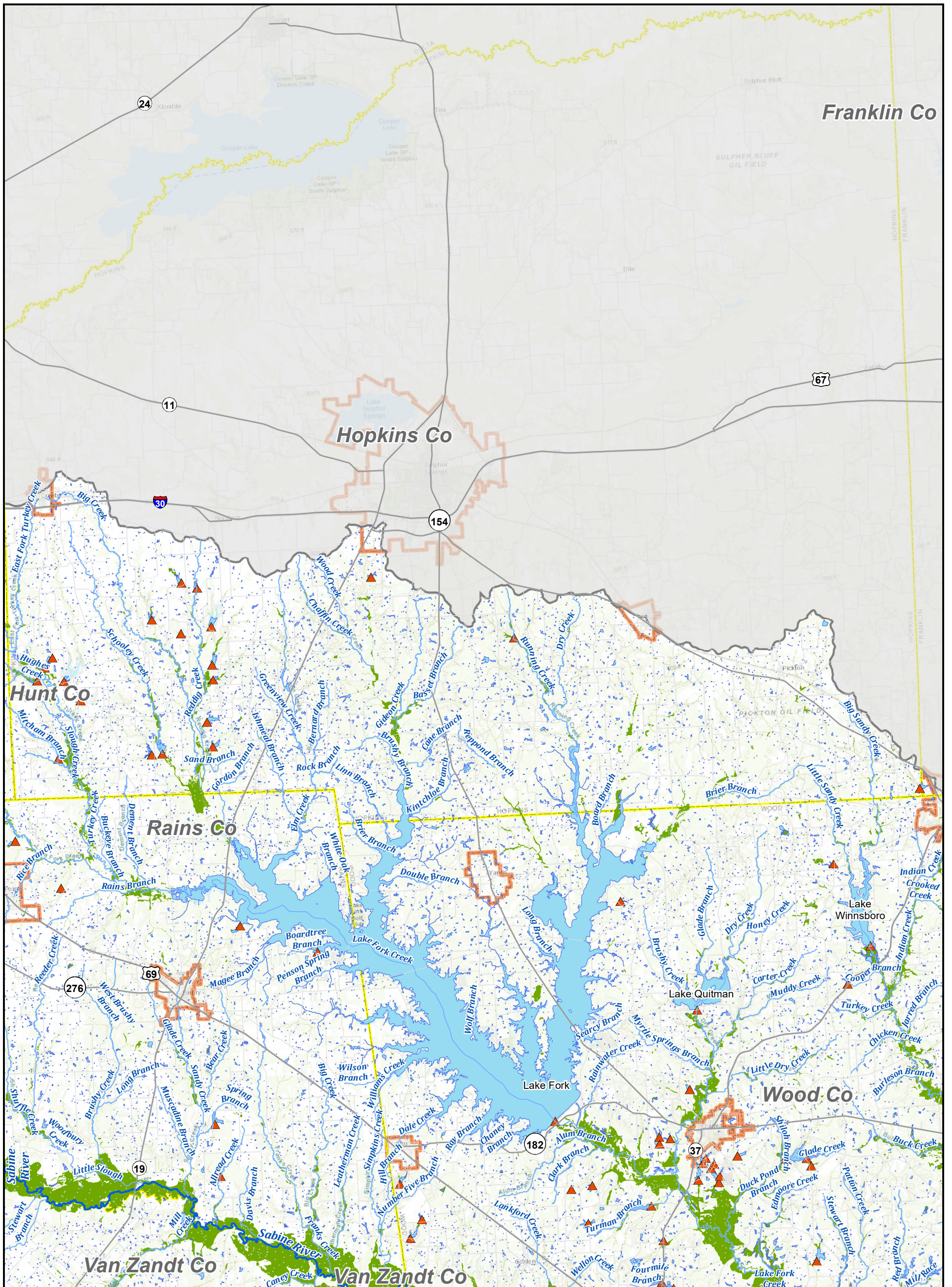
Sabine Regional Flood Plan

Existing Flood Infrastructure - Van Zandt County



MAP 1
FIGURE 7 of 31

7.0 DELIVERABLES\RF\2023\Region_04\FinalPlan\FinalData\Static Maps\Map_1_Exp\dmrs_v2.mxd



Franklin Co

Hopkins Co

Hunt Co

Rains Co

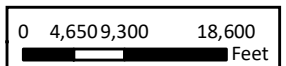
Wood Co

Van Zandt Co

Van Zandt Co

Legend

- Major Roads
- Minor Roads
- River
- Tributary
- ▲ Dams
- Storm Drain System
- Levee
- Reservoir
- Pond
- County Boundary
- Sabine Region Boundary
- City Limit
- Texas Boundary



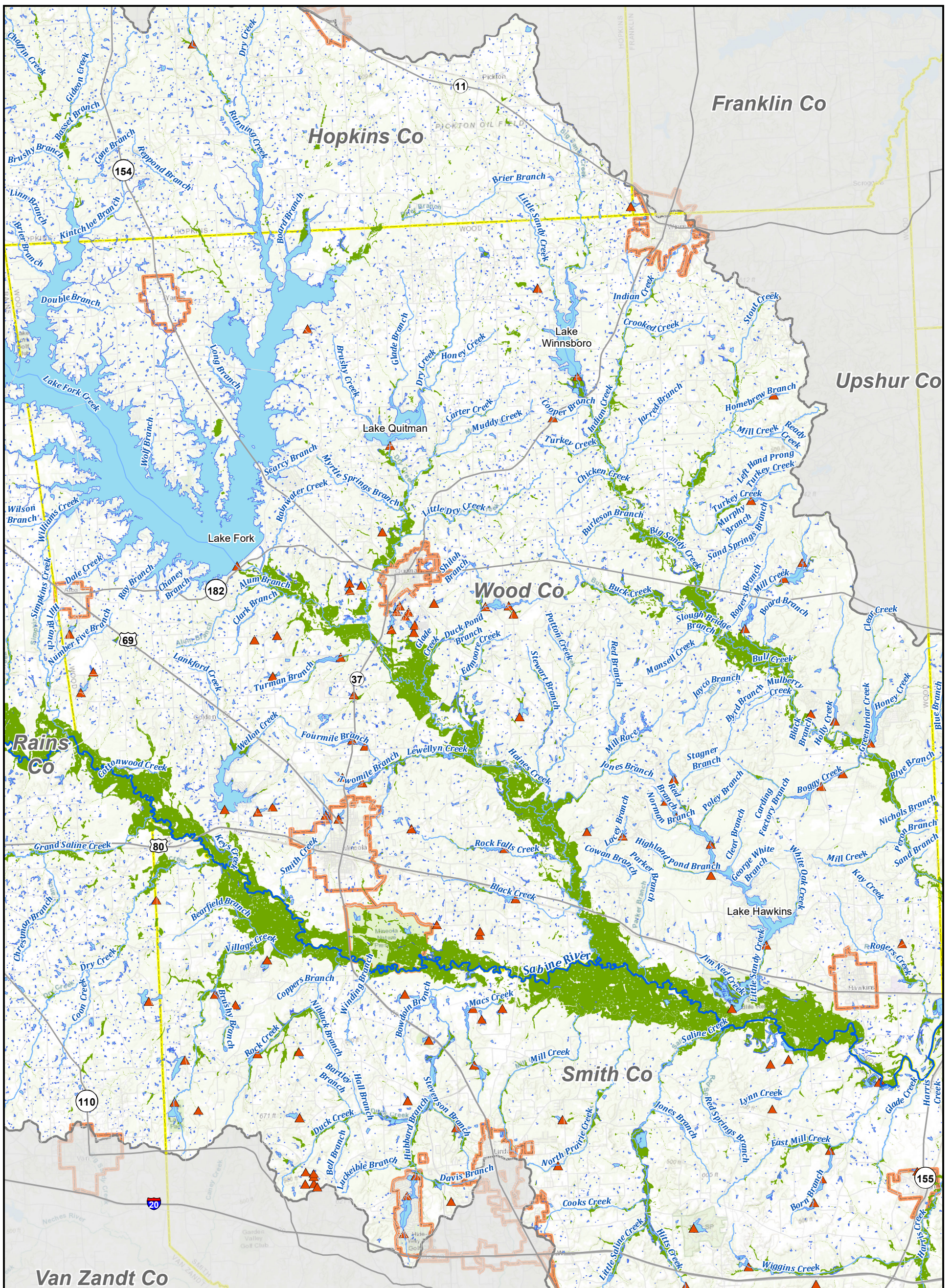
Sabine Regional Flood Plan

Existing Flood Infrastructure - Hopkins County




MAP 1
FIGURE 9 of 31

7:0 DELIVERABLES\RF\2023\Region_04\FinalPlan\FinalData\Static Maps\Map_1_Exp\dmrs_v2.mxd



Legend

- | | | | | | | |
|---------------|-------------|---------|----------------------|-----------|------------------------|----------------|
| — Major Roads | — River | ▲ Dams | — Storm Drain System | Reservoir | County Boundary | Texas Boundary |
| — Minor Roads | — Tributary | — Levee | Pond | Wetland | Sabine Region Boundary | City Limit |

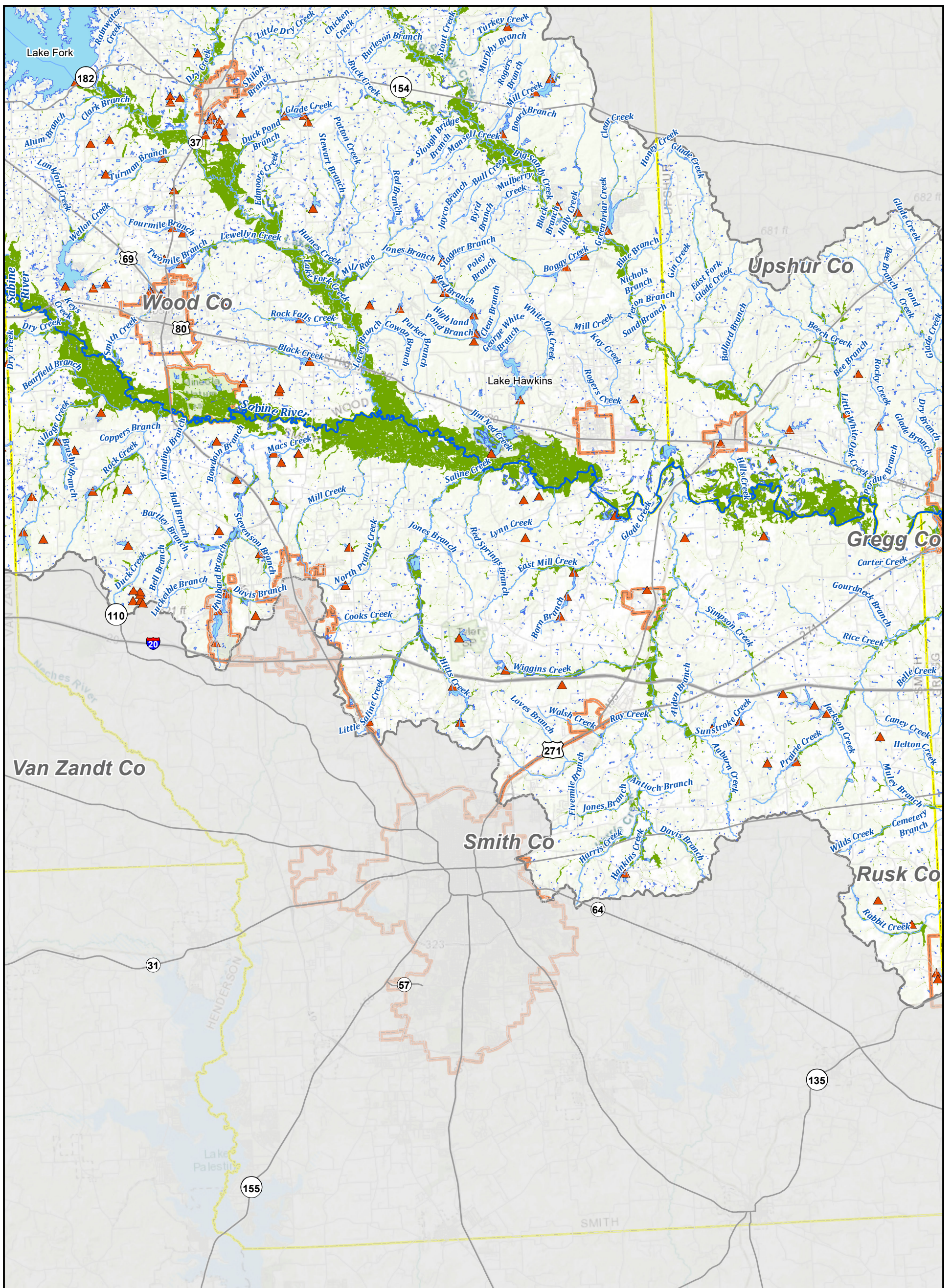


Sabine Regional Flood Plan

Existing Flood Infrastructure - Wood County




MAP 1
FIGURE 10 of 31



Legend

- Major Roads — River ▲ Dams — Storm Drain System Reservoir County Boundary Texas Boundary
- Minor Roads — Tributary — Levee Pond Wetland Sabine Region Boundary City Limit



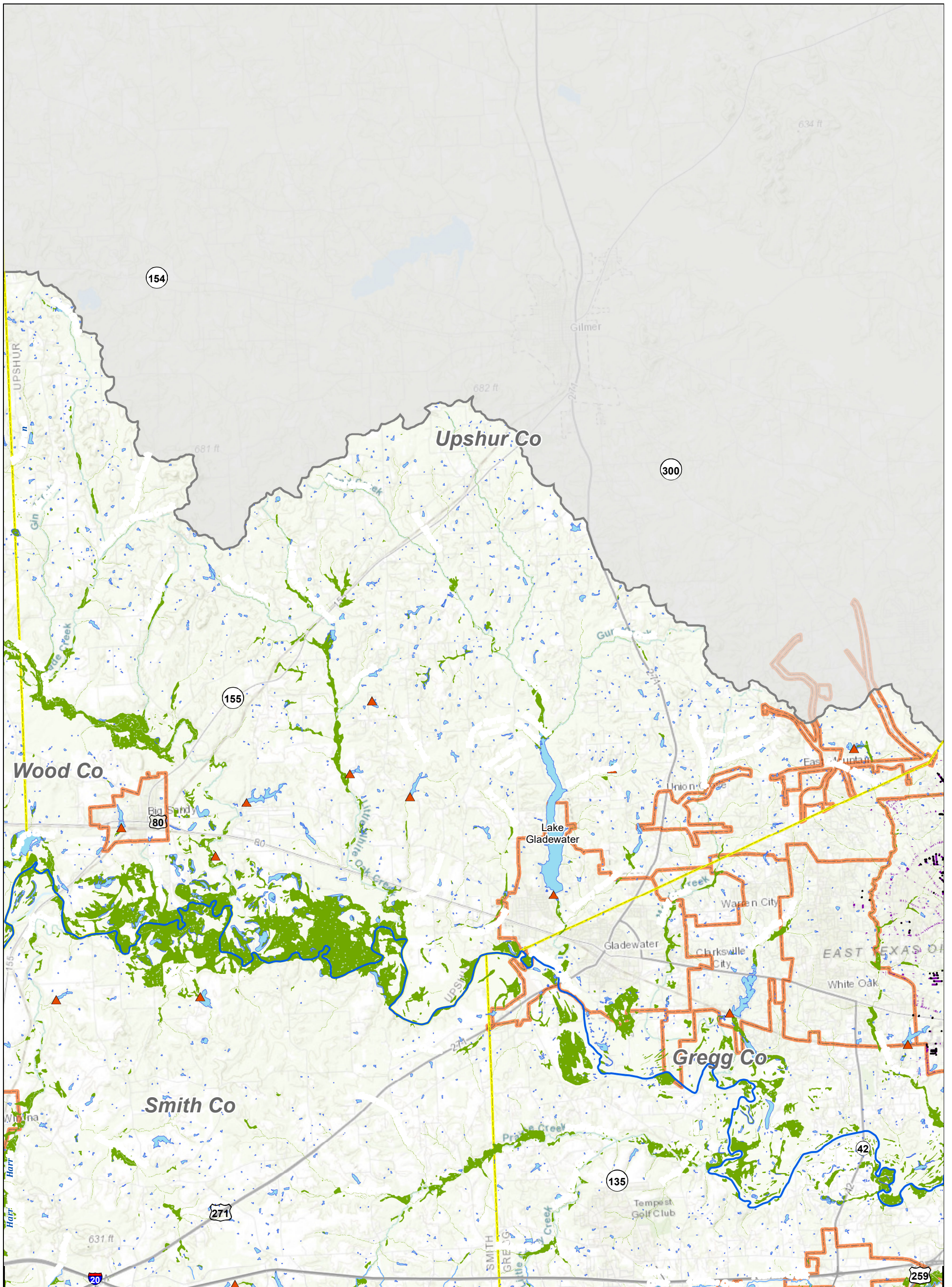
REGION 4

Sabine Regional Flood Plan

Existing Flood Infrastructure - Smith County




MAP
1
FIGURE
11 of 31



Legend

- | | | | | | | |
|-------------|-----------|-------|--------------------|-----------|------------------------|----------------|
| Major Roads | River | Dams | Storm Drain System | Reservoir | County Boundary | Texas Boundary |
| Minor Roads | Tributary | Levee | Pond | Wetland | Sabine Region Boundary | City Limit |

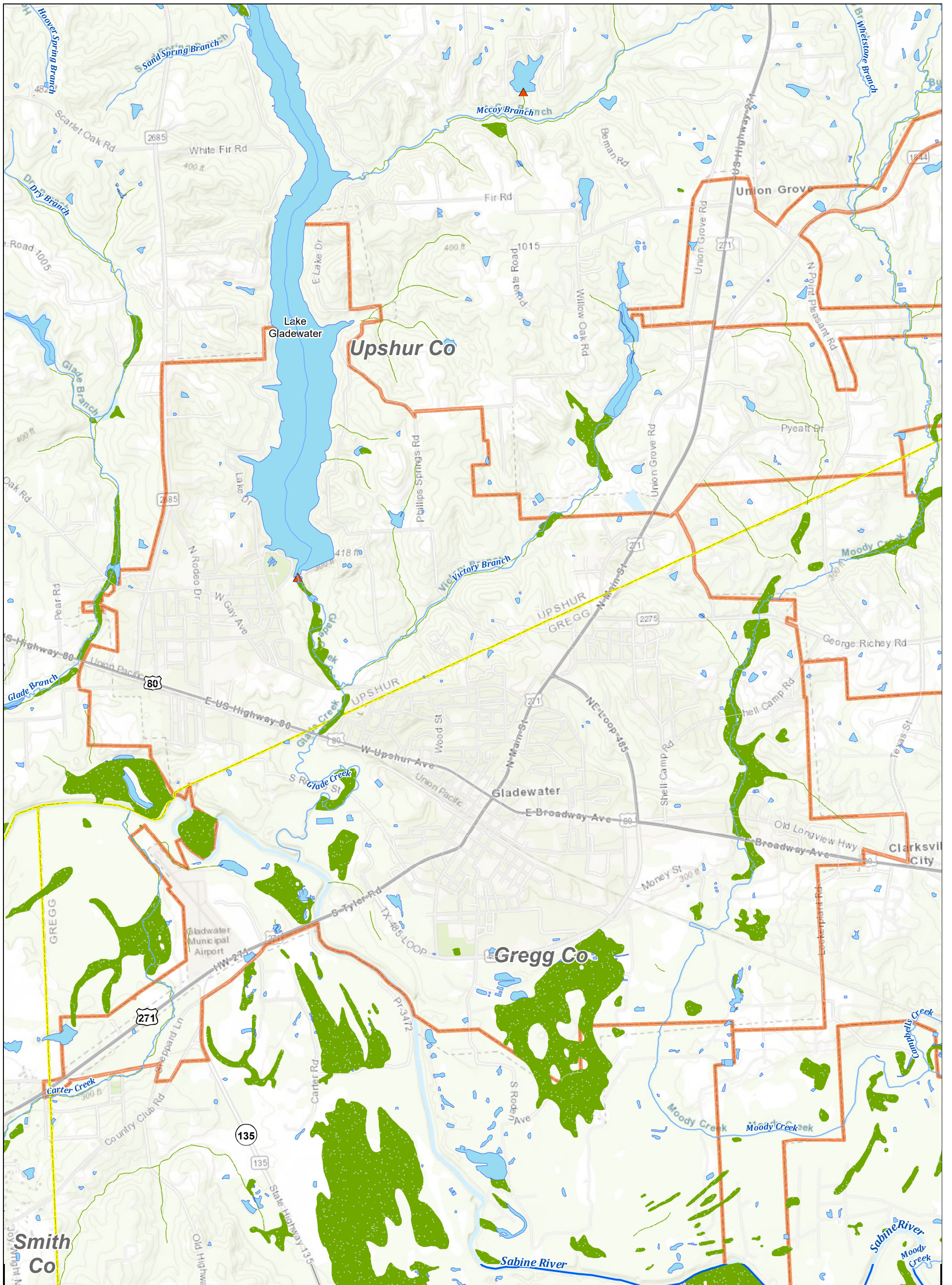


Sabine Regional Flood Plan

Existing Flood Infrastructure - Upshur County




MAP 1
FIGURE 12 of 31



Legend

- | | | | | | | |
|---------------|-------------|---------|----------------------|-----------|------------------------|----------------|
| — Major Roads | — River | ▲ Dams | — Storm Drain System | Reservoir | County Boundary | Texas Boundary |
| — Minor Roads | — Tributary | — Levee | Pond | Wetland | Sabine Region Boundary | City Limit |

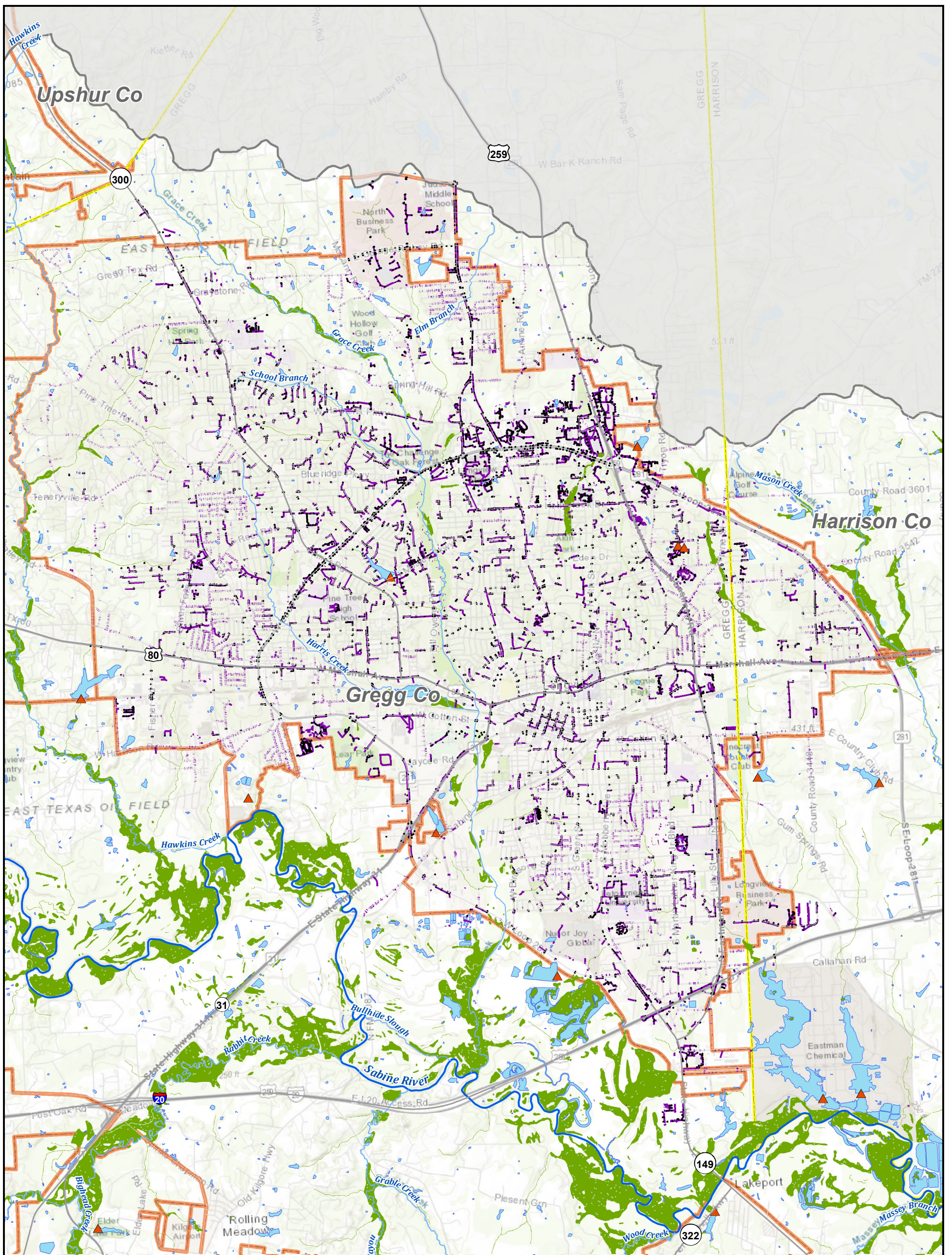


Sabine Regional Flood Plan

Existing Flood Infrastructure - City of Gladewater




MAP 1
FIGURE 13 of 31




Legend

- Major Roads
- Minor Roads
- River
- Tributary
- ▲ Dams
- Inlets
- Levee
- Storm Drain System
- Pond
- Reservoir
- Wetland
- County Boundary
- Sabine Region Boundary
- City Limit
- Texas Boundary

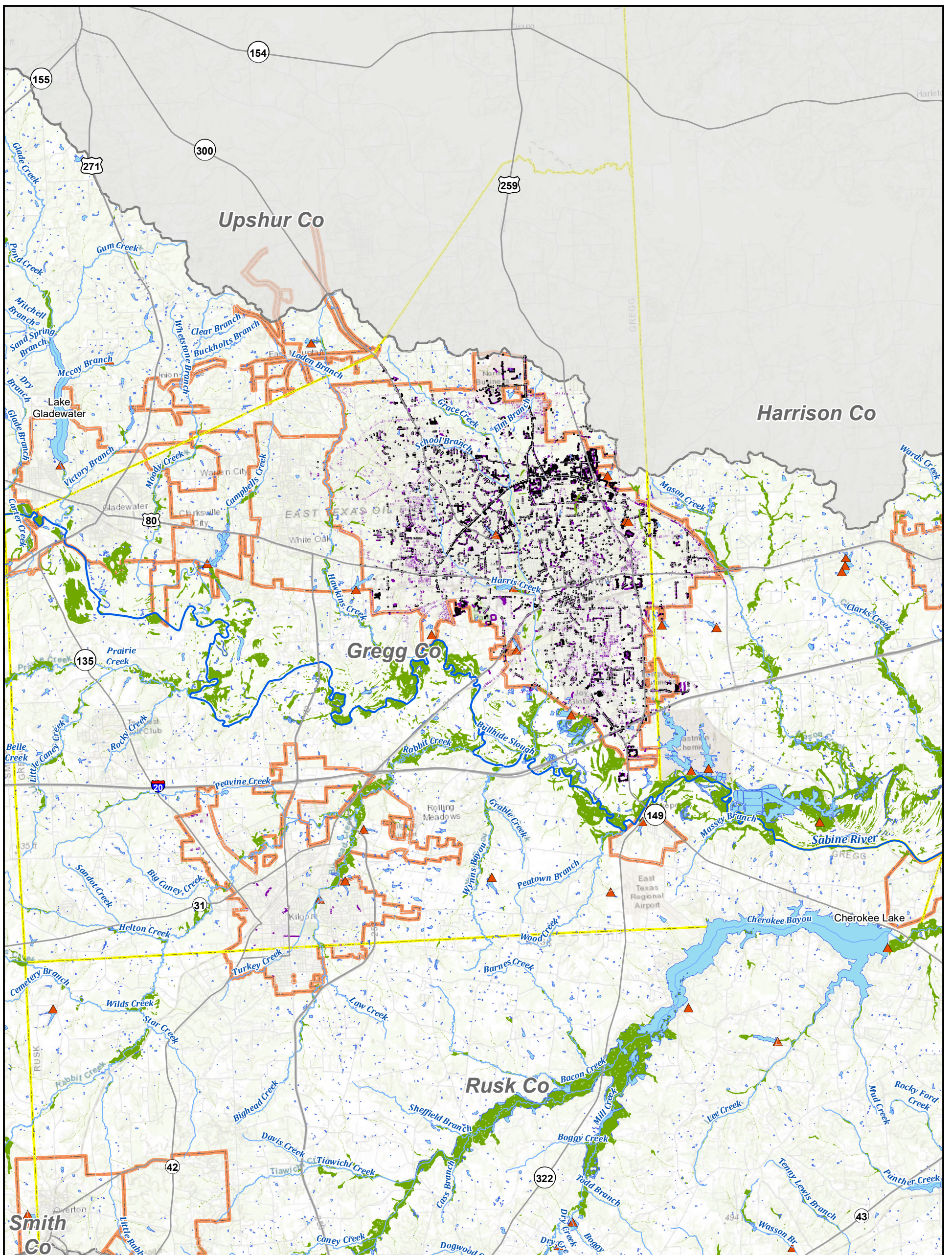


REGION 4
Sabine Regional Flood Plan
Existing Flood Infrastructure - City of Longview




MAP 1
FIGURE 14 of 31

7.0 DELIVERABLES\RFPP\2023\Region_04\FinalPlan\FinalData\Static Maps\Map_1_Exp\dirms_v2.mxd



Legend

- | | | | | | | |
|---------------|-------------|----------|----------------------|-----------|------------------------|----------------|
| — Major Roads | — River | ▲ Dams | — Storm Drain System | Reservoir | County Boundary | Texas Boundary |
| — Minor Roads | — Tributary | • Inlets | — Pond | Wetland | Sabine Region Boundary | City Limit |
| | — Levee | | | | | |

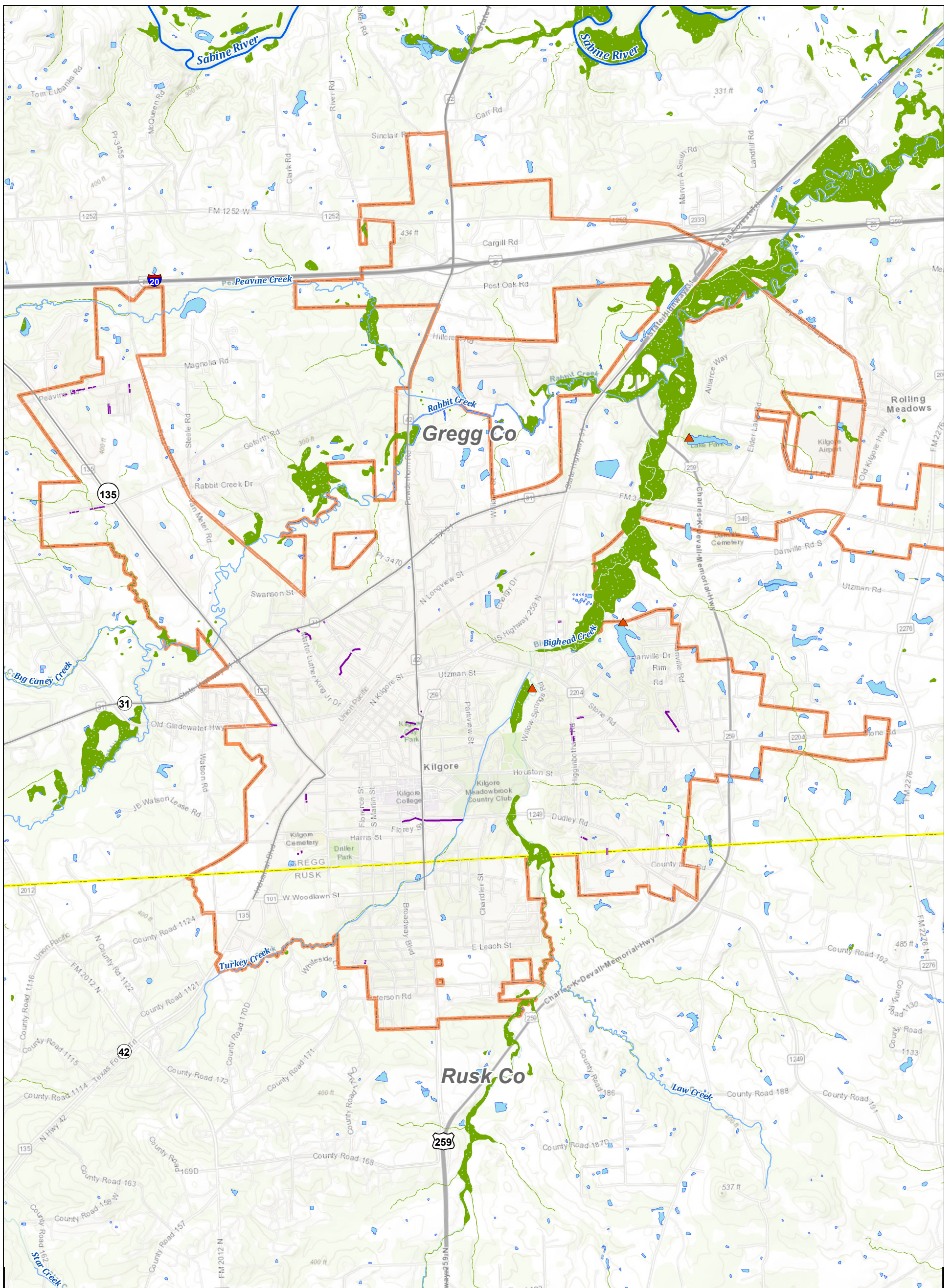


Sabine Regional Flood Plan

Existing Flood Infrastructure - Gregg County




MAP 1
FIGURE 15 of 31



Legend

- Major Roads
- Minor Roads
- River
- Tributary
- ▲ Dams
- Storm Drain System
- Levee
- Reservoir
- Pond
- Wetland
- County Boundary
- Sabine Region Boundary
- City Limit
- Texas Boundary

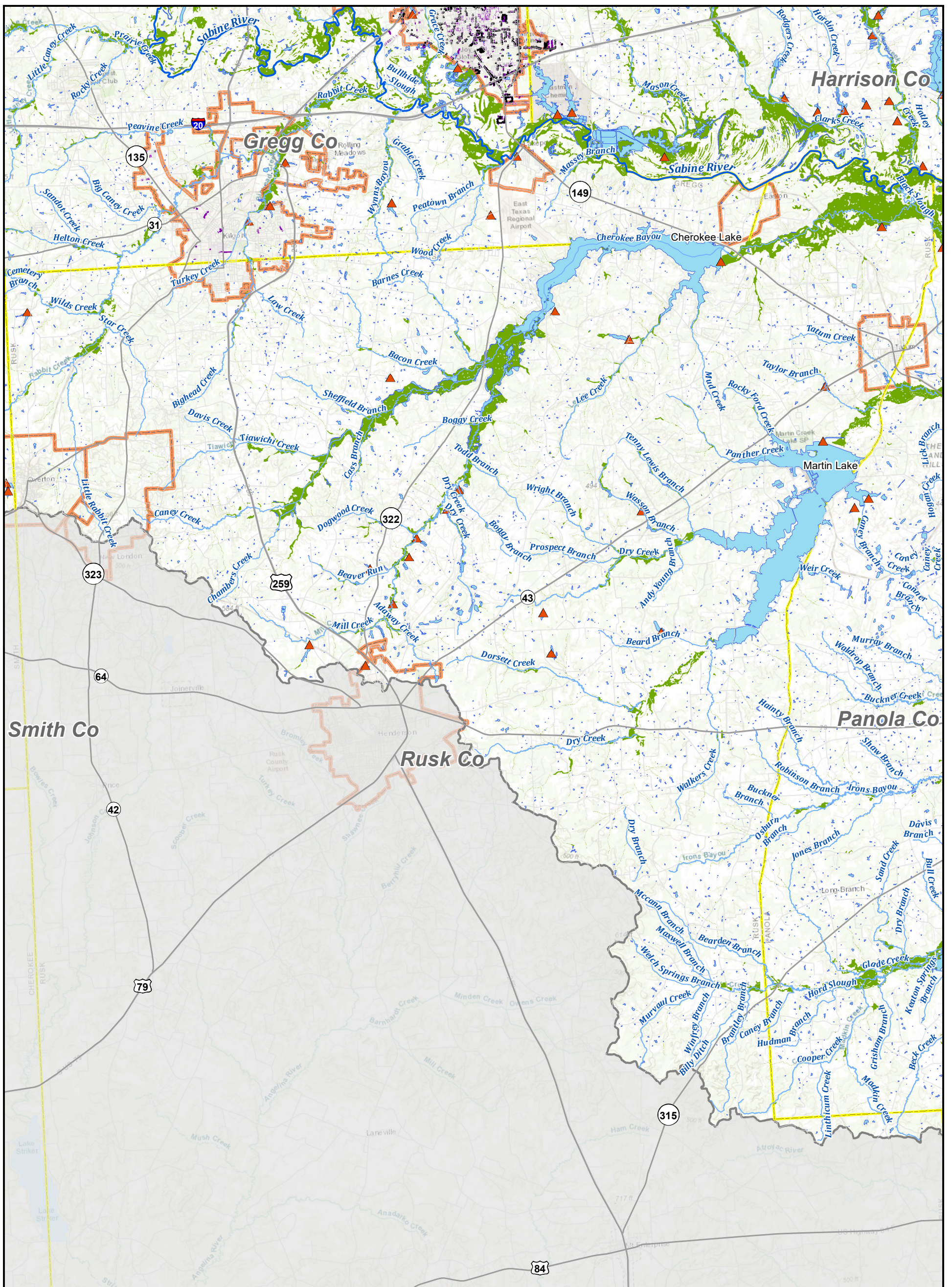


Sabine Regional Flood Plan

Existing Flood Infrastructure - City of Kilgore

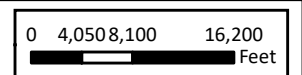


MAP 1
FIGURE
16 of 31



Legend

- | | | | | | | |
|---------------|-------------|---------|----------------------|-----------|------------------------|----------------|
| — Major Roads | — River | ▲ Dams | — Storm Drain System | Reservoir | County Boundary | Texas Boundary |
| — Minor Roads | — Tributary | — Levee | Pond | Wetland | Sabine Region Boundary | City Limit |

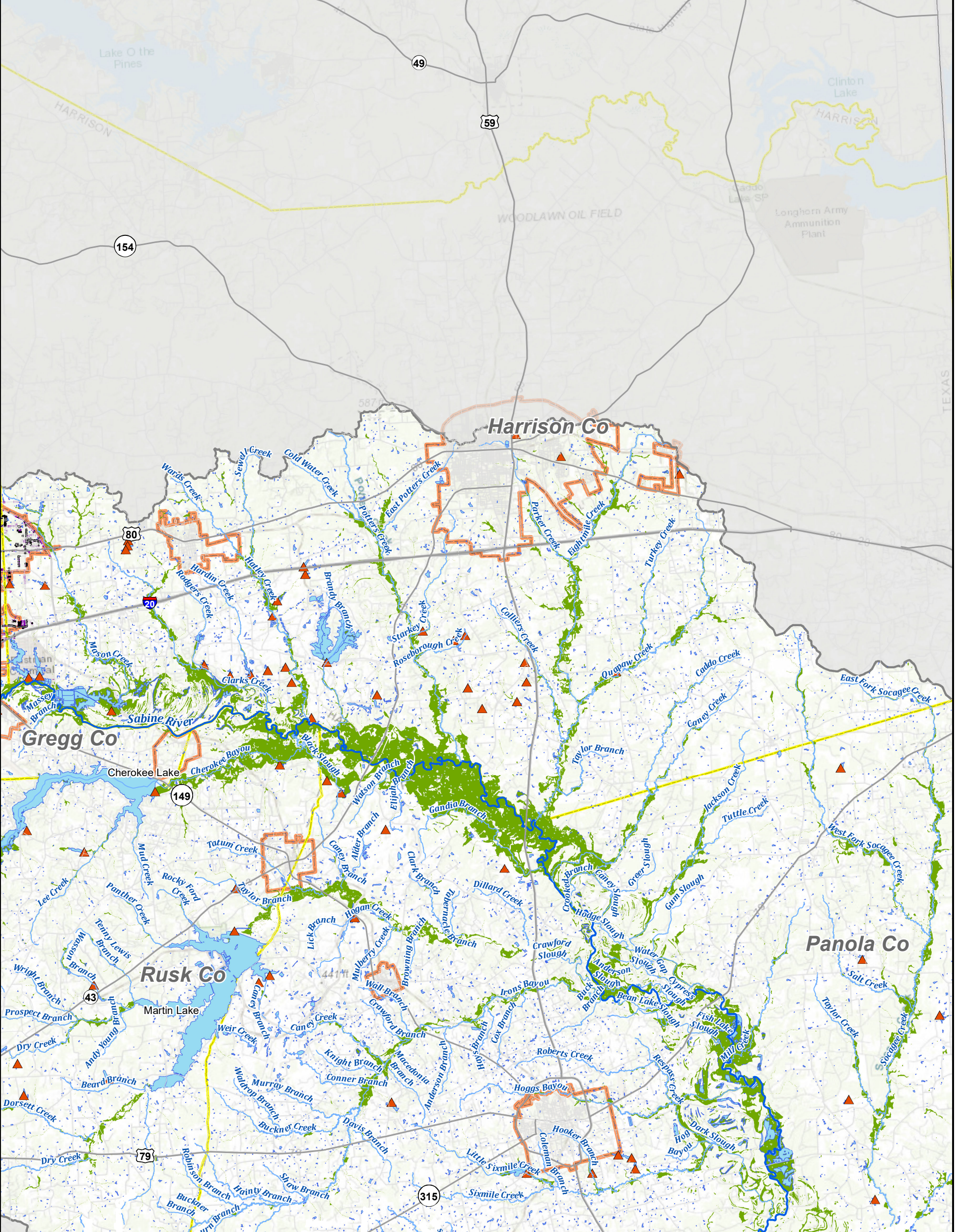


Sabine Regional Flood Plan

Existing Flood Infrastructure - Rusk County



MAP 1
FIGURE 17 of 31



Legend

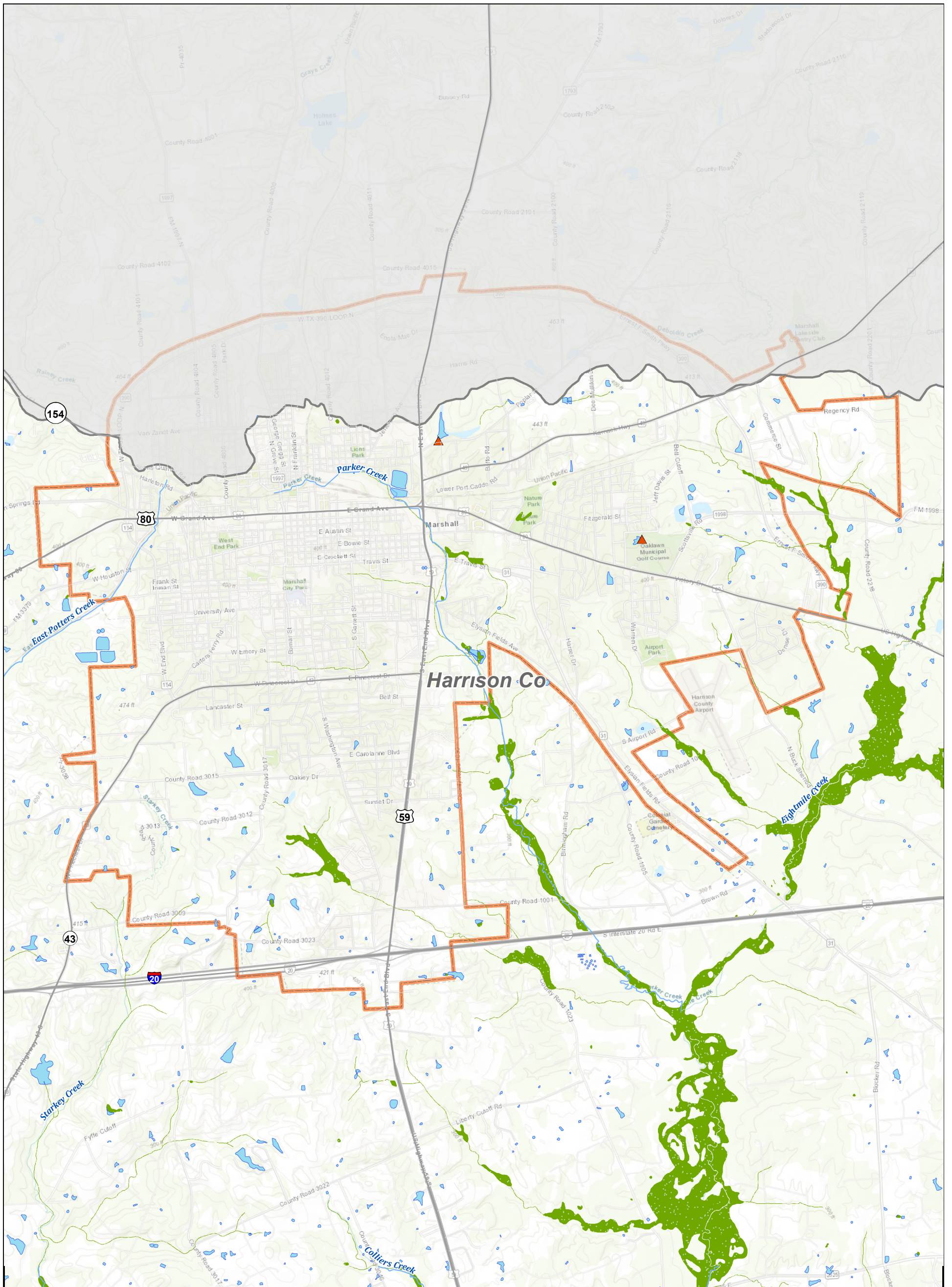
- | | | | | | | |
|---------------|-------------|----------|----------------------|-------------|--------------------------|------------------|
| — Major Roads | — River | ▲ Dams | — Storm Drain System | ■ Reservoir | ▭ County Boundary | ▭ Texas Boundary |
| — Minor Roads | — Tributary | · Inlets | ■ Pond | ■ Wetland | ▭ Sabine Region Boundary | ▭ City Limit |
| | — Levee | | | | | |



Sabine Regional Flood Plan


Existing Flood Infrastructure - Harrison County





Legend

- | | | | | | | |
|---------------|-------------|---------|----------------------|-------------|--------------------------|------------------|
| — Major Roads | — River | ▲ Dams | — Storm Drain System | ■ Reservoir | □ County Boundary | □ Texas Boundary |
| — Minor Roads | — Tributary | — Levee | ■ Pond | ■ Wetland | □ Sabine Region Boundary | □ City Limit |

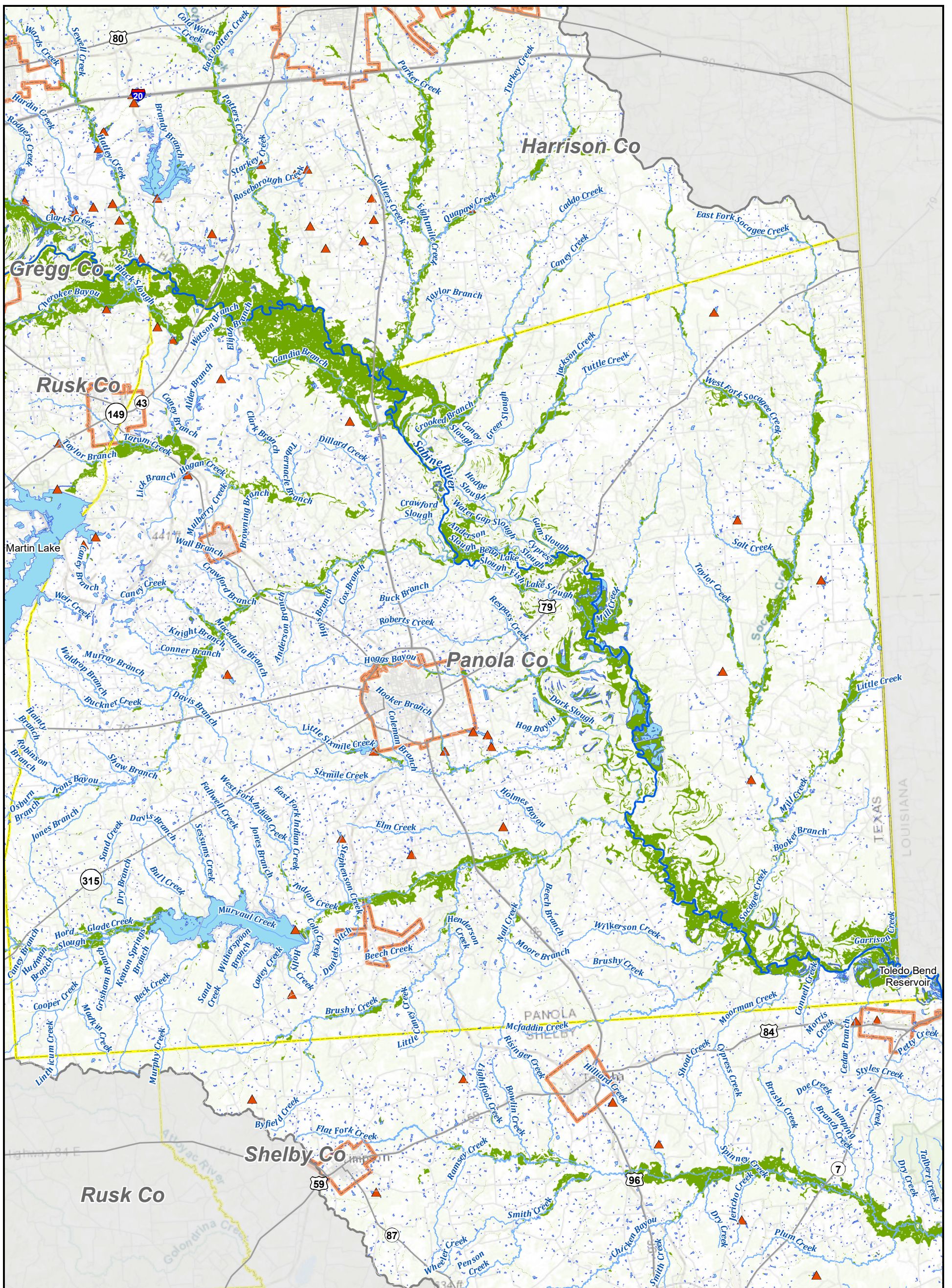


Sabine Regional Flood Plan

Existing Flood Infrastructure - City of Marshall




MAP 1
FIGURE 19 of 31



Legend

- | | | | | | | |
|---------------|-------------|---------|----------------------|-------------|--------------------------|------------------|
| — Major Roads | — River | ▲ Dams | — Storm Drain System | ■ Reservoir | ▭ County Boundary | ▭ Texas Boundary |
| — Minor Roads | — Tributary | — Levee | ■ Pond | ■ Wetland | ▭ Sabine Region Boundary | ▭ City Limit |

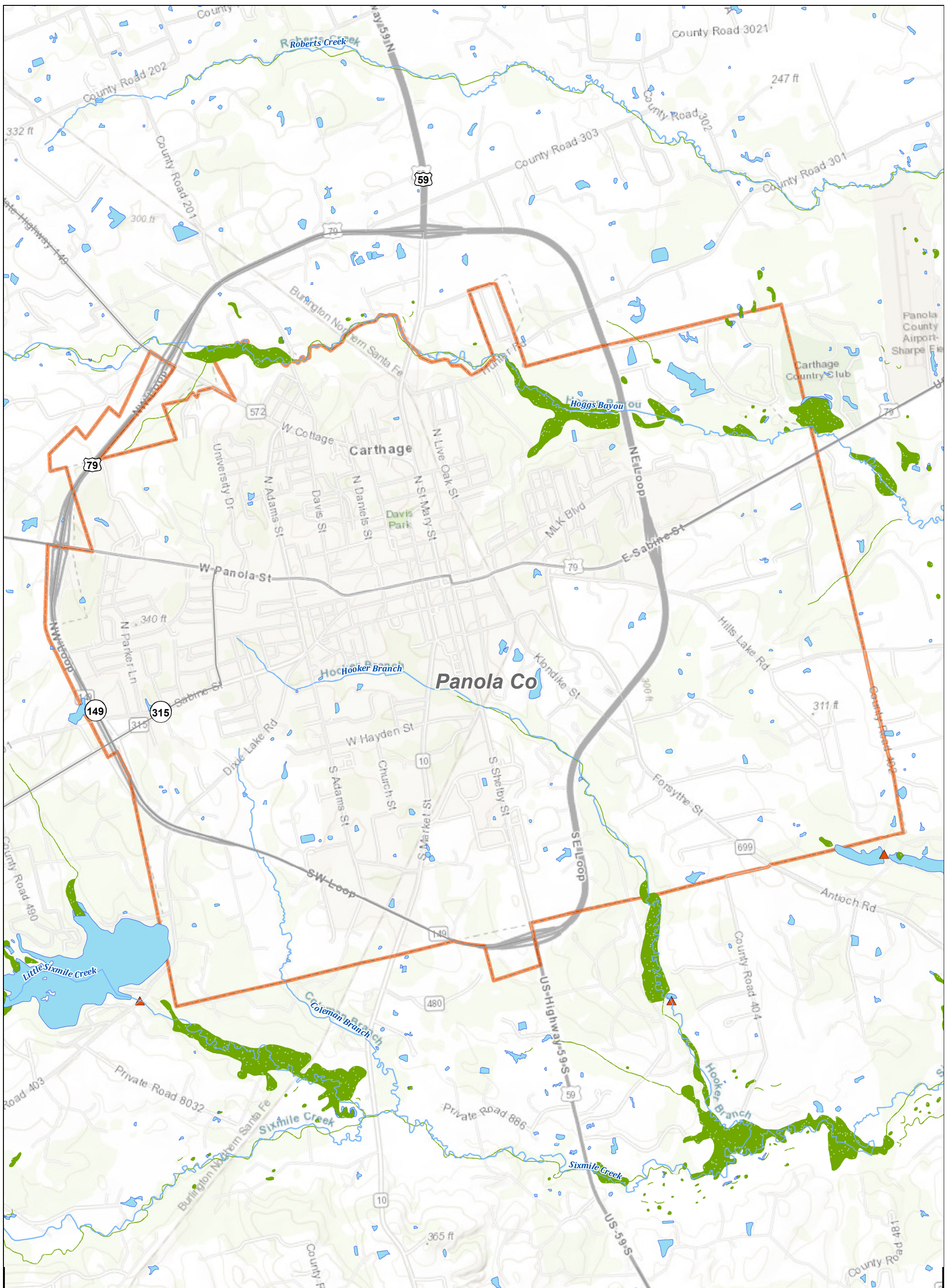


Sabine Regional Flood Plan

Existing Flood Infrastructure - Panola County

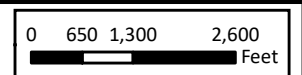


MAP 1
FIGURE 20 of 31




Legend

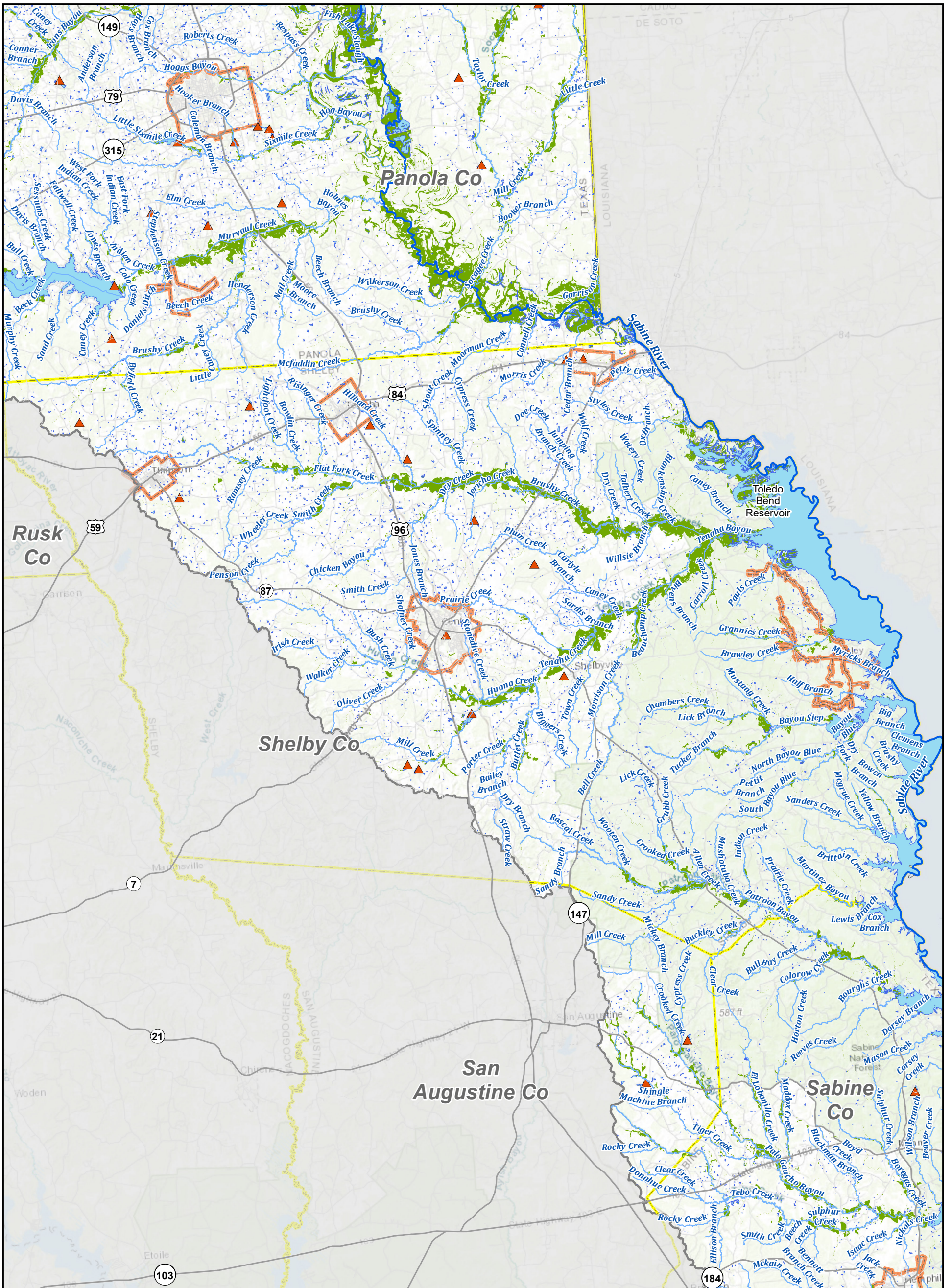
- | | | | | | | |
|---------------|-------------|---------|----------------------|-----------|------------------------|----------------|
| — Major Roads | — River | ▲ Dams | — Storm Drain System | Reservoir | County Boundary | Texas Boundary |
| — Minor Roads | — Tributary | — Levee | Pond | Wetland | Sabine Region Boundary | City Limit |



Sabine Regional Flood Plan
Existing Flood Infrastructure - City of Carthage




MAP 1
FIGURE 21 of 31



Legend

- Major Roads
- Minor Roads
- River
- Tributary
- ▲ Dams
- Storm Drain System
- Levee
- Pond
- Reservoir
- Wetland
- County Boundary
- Sabine Region Boundary
- Texas Boundary
- City Limit



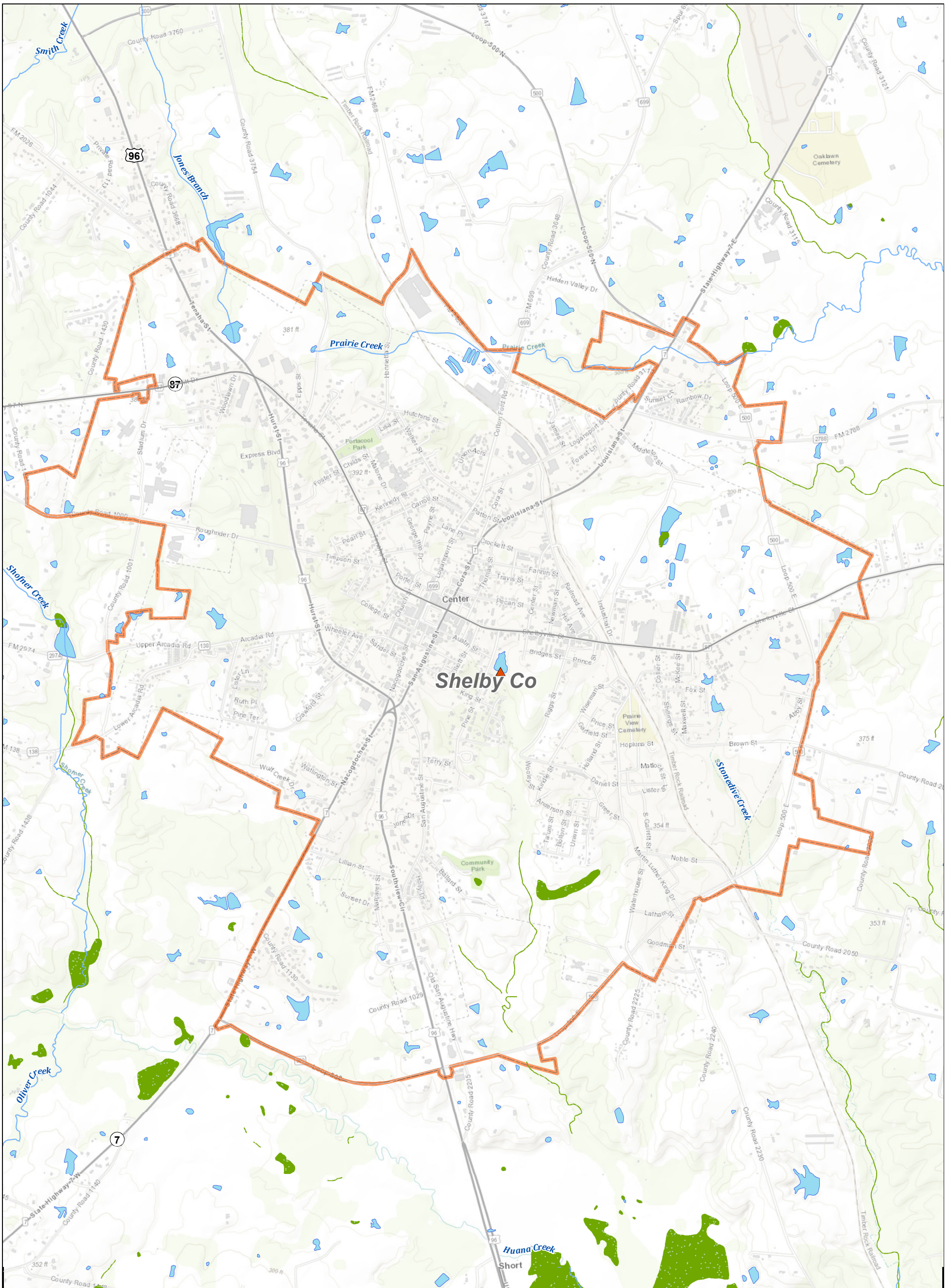
REGION 4

Sabine Regional Flood Plan

Existing Flood Infrastructure - Shelby County




MAP 1
FIGURE 22 of 31



Legend

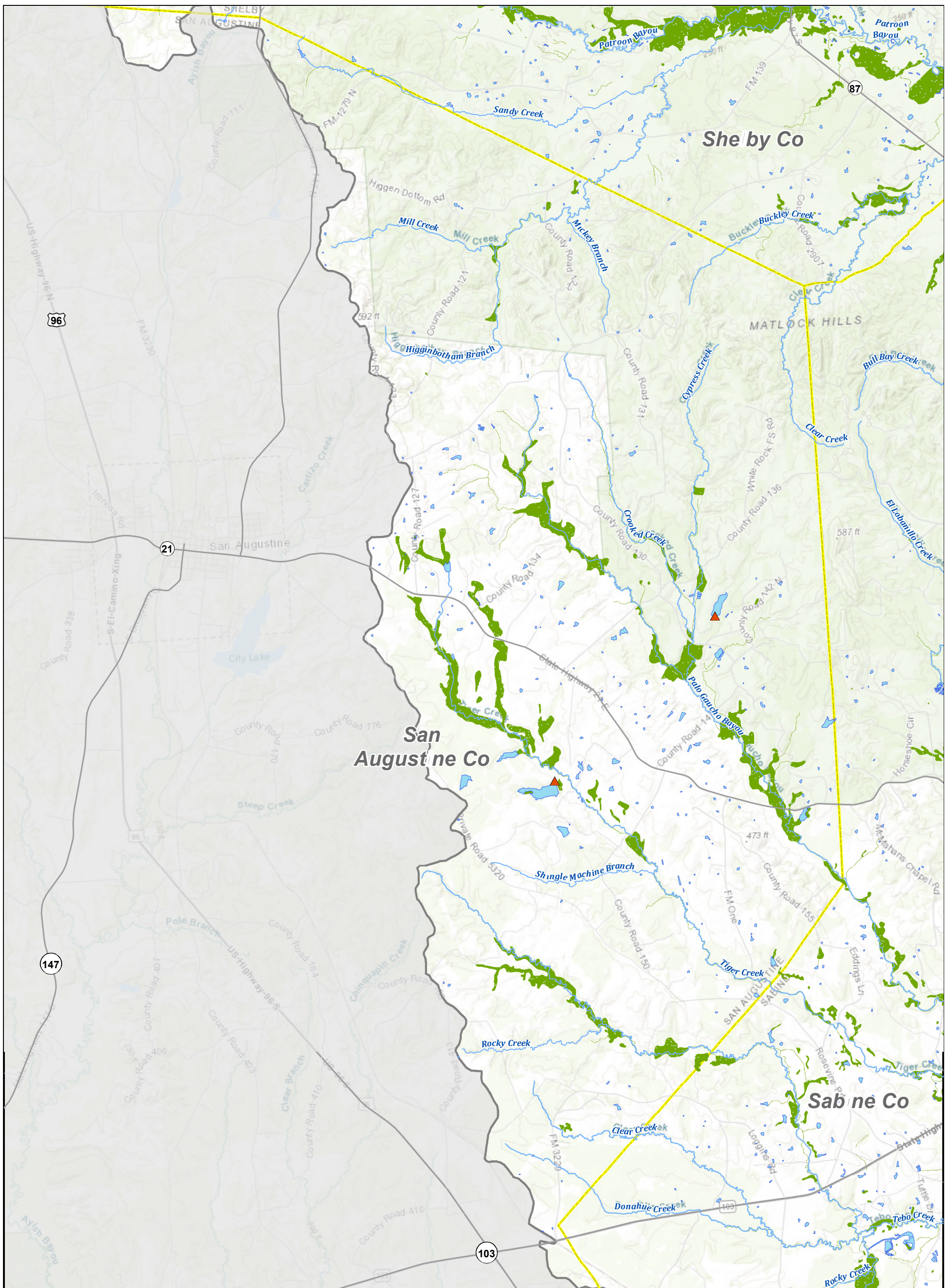
- | | | | | | | |
|---------------|-------------|---------|----------------------|-----------|------------------------|----------------|
| — Major Roads | — River | ▲ Dams | — Storm Drain System | Reservoir | County Boundary | Texas Boundary |
| — Minor Roads | — Tributary | — Levee | Pond | Wetland | Sabine Region Boundary | City Limit |



Sabine Regional Flood Plan
Existing Flood Infrastructure - City of Center




MAP
1
FIGURE
 23 of 31



Legend

- Major Roads
- River
- ▲ Dams
- Storm Drain System
- Reservoir
- County Boundary
- Texas Boundary
- Minor Roads
- Tributary
- Levee
- Pond
- Wetland
- Sabine Region Boundary
- City Limit

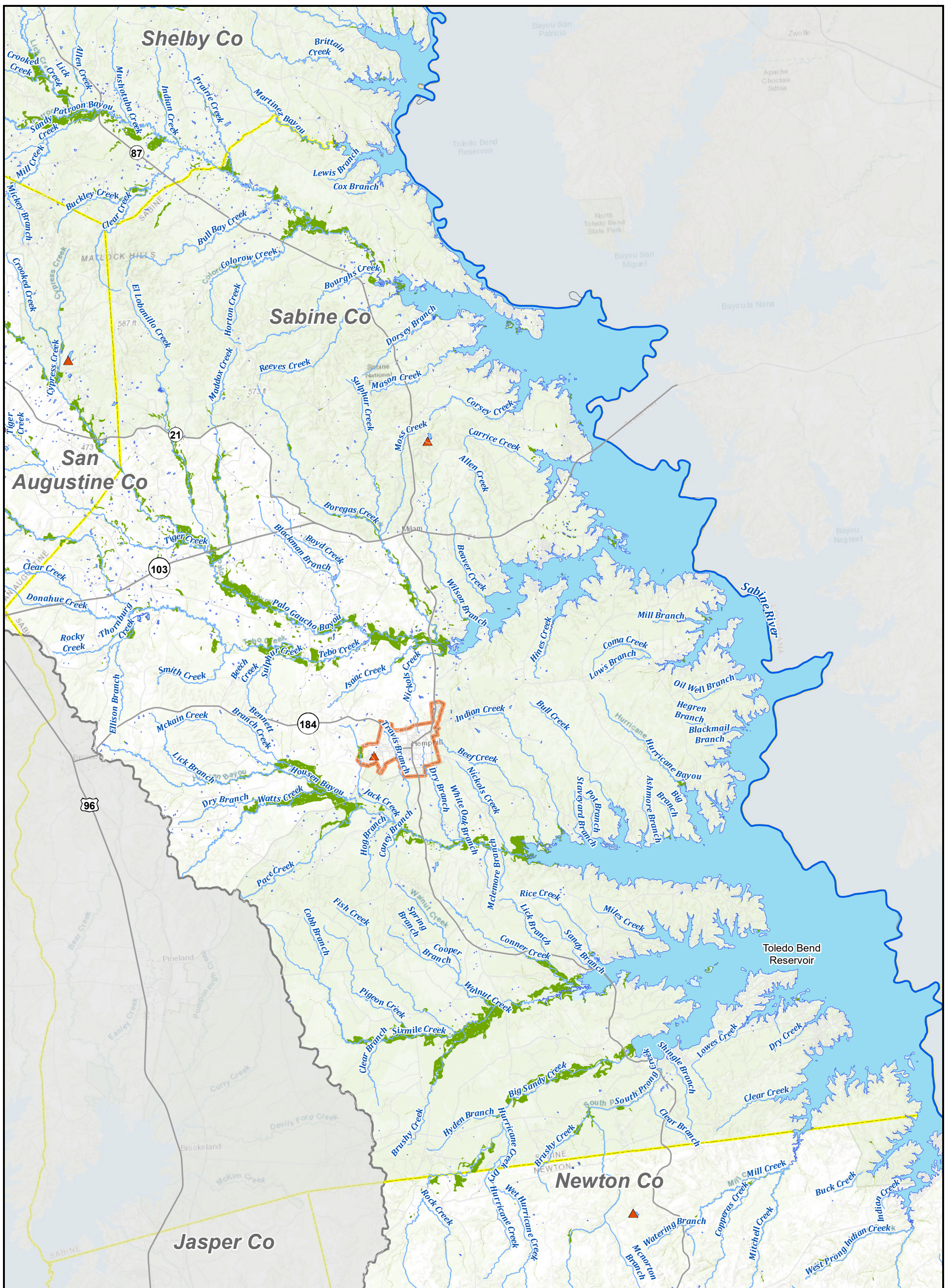


Sabine Regional Flood Plan

Existing Flood Infrastructure - San Augustine County




MAP 1
FIGURE 24 of 31



Legend


Major Roads	River	Dams	Storm Drain System	Reservoir	County Boundary	Texas Boundary
Minor Roads	Tributary	Levee	Pond	Wetland	Sabine Region Boundary	City Limit



REGION 4

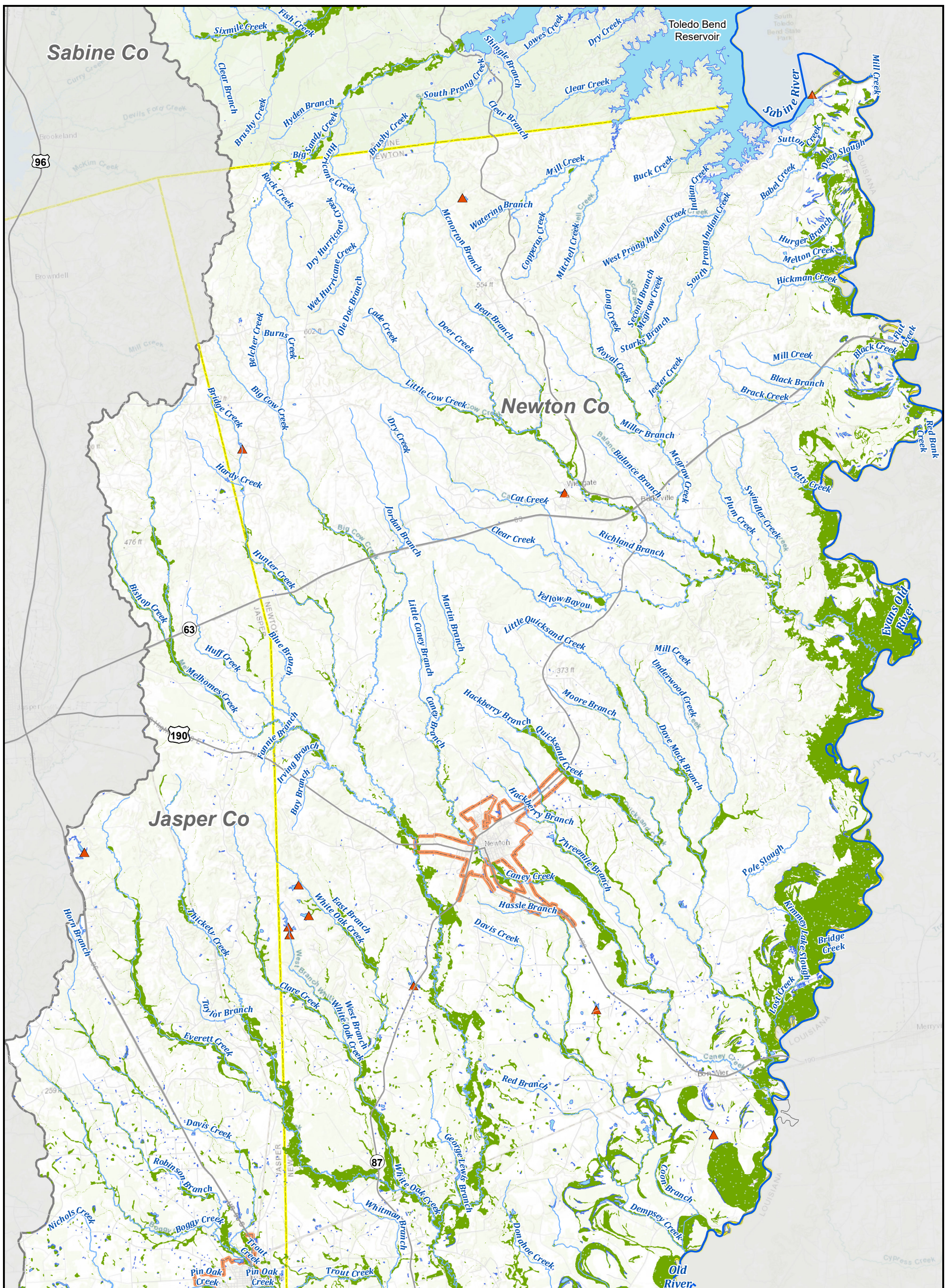
Sabine Regional Flood Plan

Existing Flood Infrastructure - Sabine County




MAP 1
FIGURE 25 of 31

7:0 DELIVERABLES\RF\2023\Region_04\FinalPlan\FinalData\Static Maps\Map_1_Exp\dmr_v2.mxd



Legend

- Major Roads
- Minor Roads
- River
- Tributary
- ▲ Dams
- Levee
- Storm Drain System
- Pond
- Reservoir
- Wetland
- County Boundary
- Sabine Region Boundary
- Texas Boundary
- City Limit



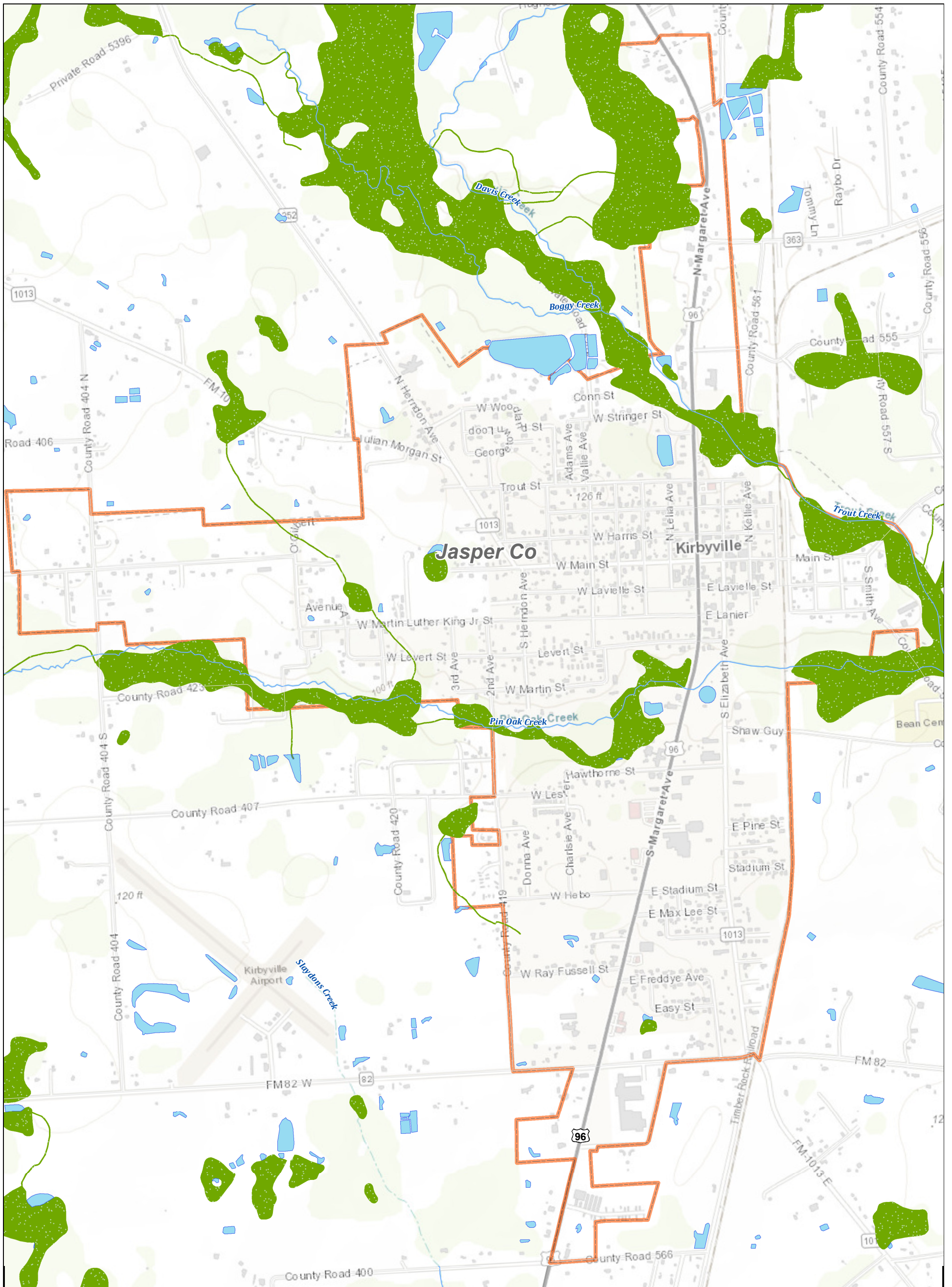
REGION 4

Sabine Regional Flood Plan

Existing Flood Infrastructure - Jasper and Newton Counties - North



MAP 1
FIGURE 26 of 31



Legend

- | | | | | | | |
|---------------|-------------|---------|----------------------|-------------|--------------------------|------------------|
| — Major Roads | — River | ▲ Dams | — Storm Drain System | ■ Reservoir | □ County Boundary | □ Texas Boundary |
| — Minor Roads | — Tributary | — Levee | ■ Pond | ■ Wetland | □ Sabine Region Boundary | □ City Limit |

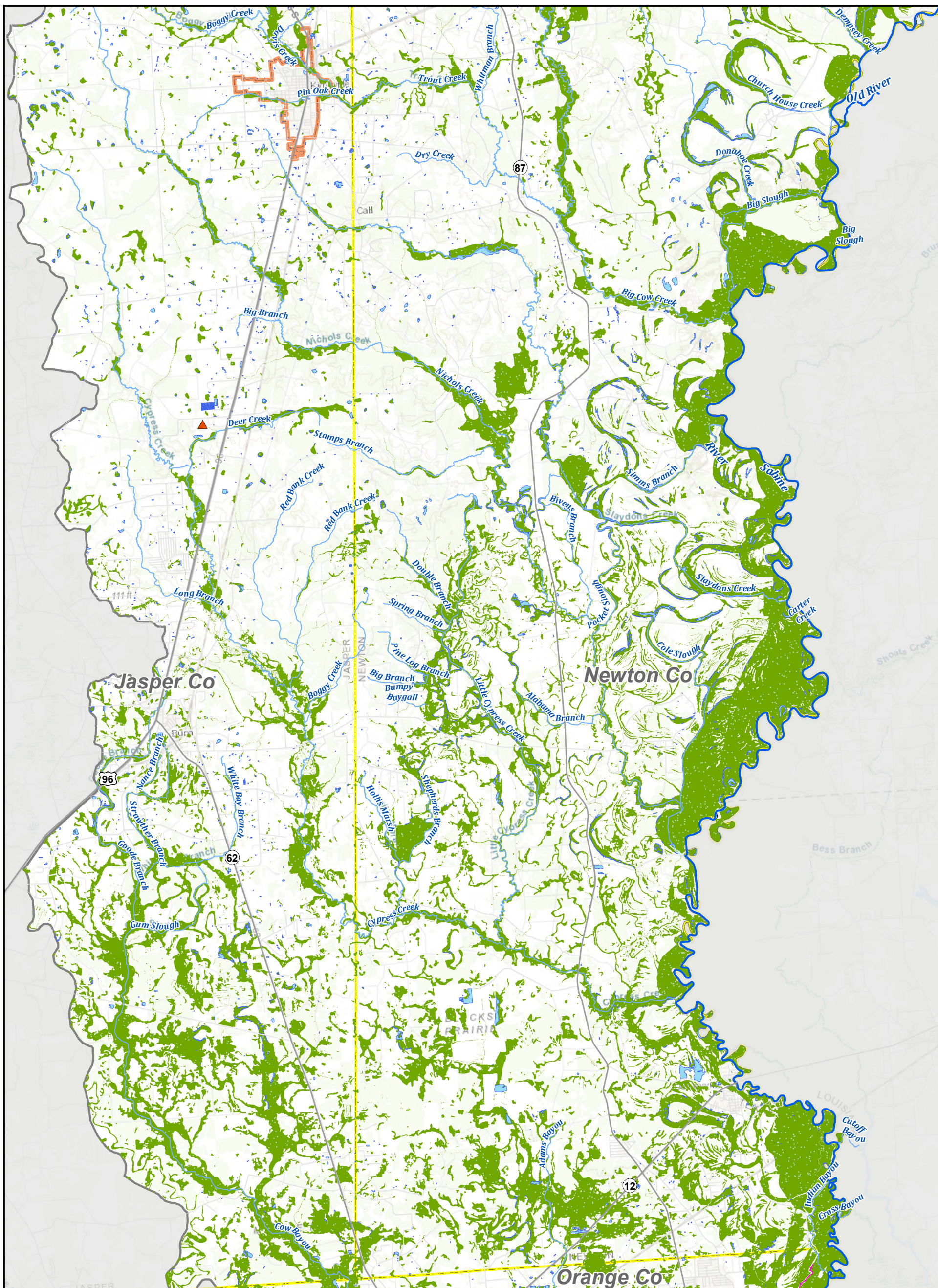


Sabine Regional Flood Plan

Existing Flood Infrastructure - City of Kirbyville

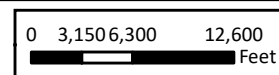


MAP 1
FIGURE 27 of 31



Legend

- | | | | | | | |
|---------------|-------------|---------|----------------------|-------------|--------------------------|------------------|
| — Major Roads | — River | ▲ Dams | — Storm Drain System | ■ Reservoir | ▭ County Boundary | ▭ Texas Boundary |
| — Minor Roads | — Tributary | — Levee | ■ Pond | ■ Wetland | ▭ Sabine Region Boundary | ▭ City Limit |

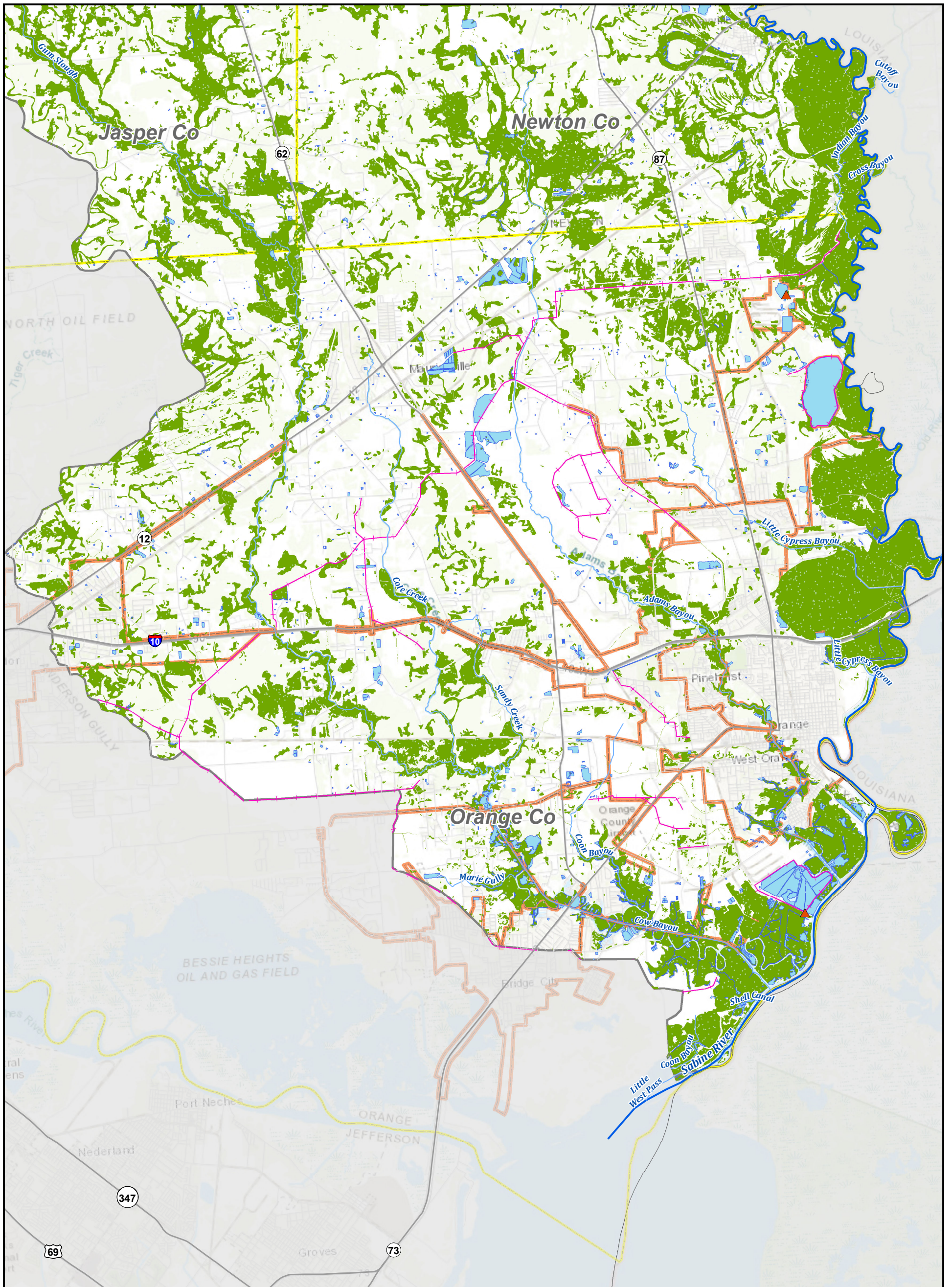


Sabine Regional Flood Plan

Existing Flood Infrastructure - Jasper and Newton Counties - South




MAP 1
FIGURE 28 of 31



Legend

- | | | | | | | |
|---------------|-------------|---------|----------------------|-----------|------------------------|----------------|
| — Major Roads | — River | ▲ Dams | — Storm Drain System | Reservoir | County Boundary | Texas Boundary |
| — Minor Roads | — Tributary | — Levee | Pond | Wetland | Sabine Region Boundary | City Limit |

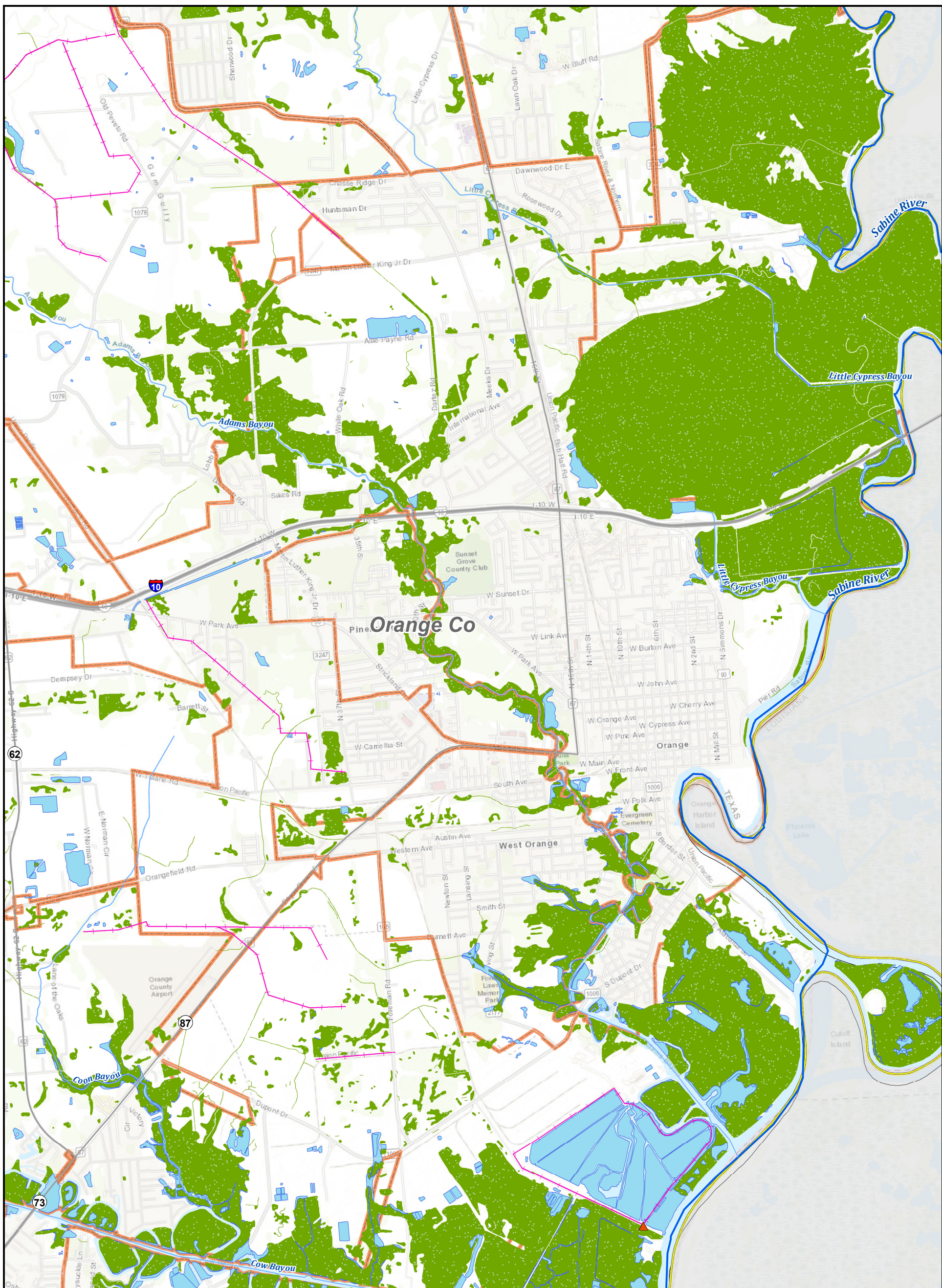


Sabine Regional Flood Plan

Existing Flood Infrastructure - Orange County



MAP 1
FIGURE 29 of 31



Legend

- Major Roads
- Minor Roads
- River
- Tributary
- ▲ Dams
- Storm Drain System
- Levee
- Reservoir
- Pond
- Wetland
- County Boundary
- Sabine Region Boundary
- City Limit
- Texas Boundary

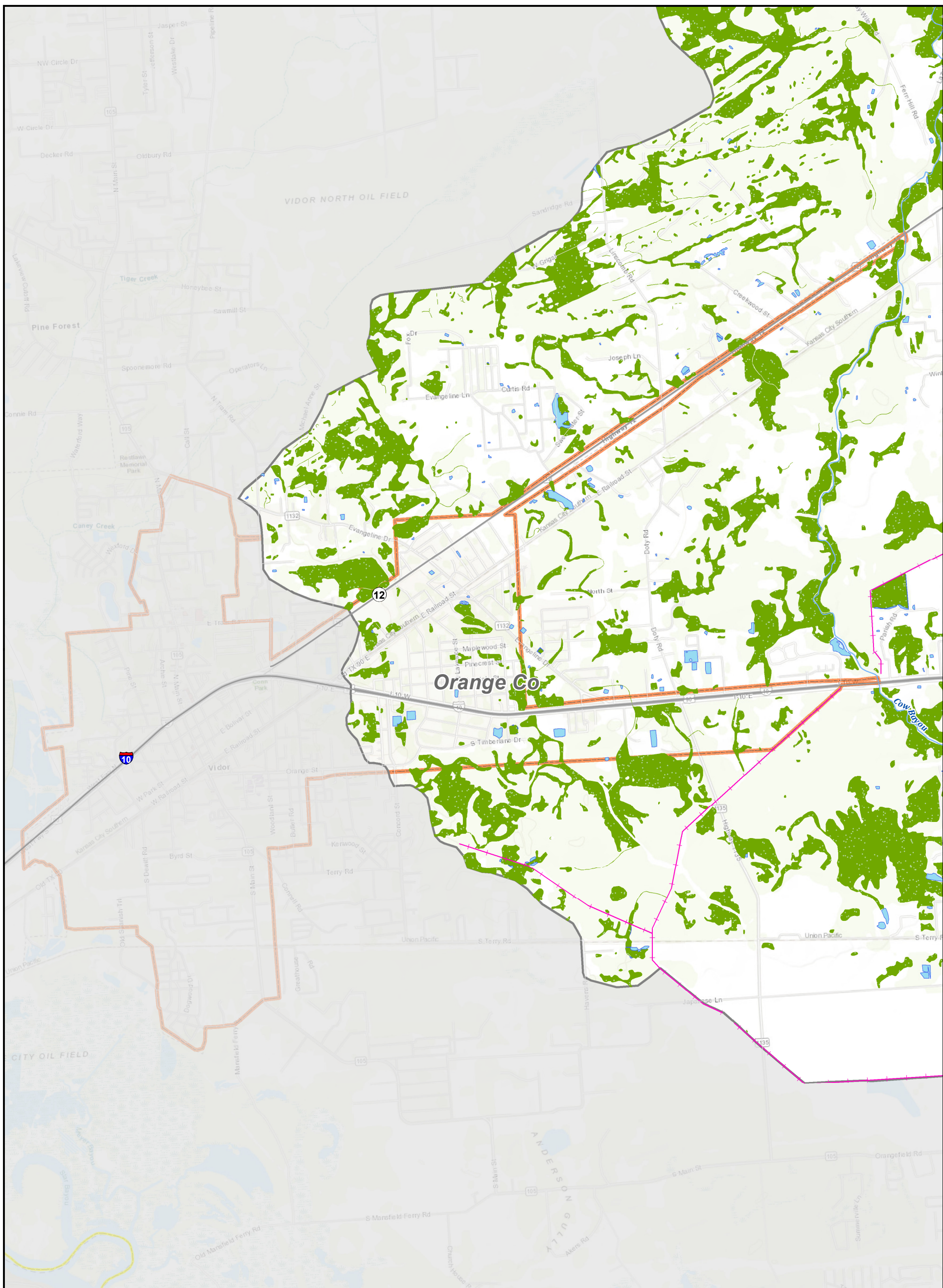


Sabine Regional Flood Plan

Existing Flood Infrastructure - City of Orange

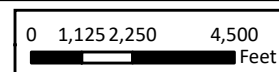


MAP 1
FIGURE 30 of 31



Legend

- Major Roads
- Minor Roads
- River
- Tributary
- ▲ Dams
- Storm Drain System
- Levee
- Reservoir
- Pond
- Wetland
- County Boundary
- Sabine Region Boundary
- Texas Boundary
- City Limit



Sabine Regional Flood Plan

Existing Flood Infrastructure - City of Vidor



MAP 1
FIGURE 31 of 31