

Sabine Regional Flood Planning Group Meeting
Sabine River Authority Main Office, Orange TX
May 15, 2023
2:00 PM

NOTE: This meeting will be conducted in person and via Zoom

<https://zoom.us/j/6418597377?pwd=a2svTVhpbzJML1h3M3Y3SXVHaWV5QT09>

Location: Meeting will be held at the Sabine River Authority of Texas, Main Office, Hwy 87 N, Orange, TX 77632.

If you wish to provide written comments prior to or after the meeting, please email your comments to comments@sabine-rfpg.org and include "Region 4. Sabine River Flood Planning Group Meeting" in the subject line of the email.

This meeting is a public meeting under Chapter 551 of the Texas Government Code.

If you choose to participate in the meeting using the conference call number below, please be prepared to identify yourself. So, we can record your attendance. Telephone conference call phone number:

Phone Number:	+1 346 248 7799
Meeting Number:	641 859 7377
Access Code:	857302.

Additional information may be obtained from:

Mark Howard
RMPD Division Manager
Sabine River Authority of Texas
12777 Hwy 87 N.
Orange, Texas 77632
(409) 746-2192
mhoward@sratx.org.

Sabine RFPG meeting

Sabine River Authority, Orange, TX

May 15, 2023 – 2:00 PM

AGENDA

1. Call to Order.

Presenter: Travis Williams, Chair

2. Roll Call.

Presenter: Jeff Rogers, Secretary

3. Receive public comments (public comments limited to 3 minutes per speaker).

Presenter: Travis Williams, Chair

4. Discussion and Approval of minutes from the previous Region 4 Sabine RFPG meeting held on April 10, 2023:

Presenter: Travis Williams, Chair

5. Update from Chair.

Presenter: Travis Williams, Chair

6. Discussion and possible action regarding the replacement for Sabine RFPG voting member to fill Flood Districts position.

Presenter: Travis Williams, Chair

7. Discussion and possible action regarding the nominating and selection of Executive Committee Member At Large.

Presenter: Travis Williams, Chair

8. Discussion and possible action regarding the nominating and selection of Neches RFPG liaison.

Presenter: Travis Williams, Chair

9. Update from the Texas Water Development Board

Presenter: Ryke Moore

10. Region 5. Neches RFPG Report.

Presenter: Don Carona

11. Update from Technical Consultant, Freese and Nichols.

Presenter: Mat Leclair

- Update on new FMXs
- Task 12 Updates

12. Consider date and agenda items for next meeting.

Presenter: Travis Williams Chair

13. Adjourn.

Presenter: Travis Williams, Chair

AGENDA ITEM 1: CALL TO ORDER

PRESENTED BY: TRAVIS WILLIAMS, CHAIR

Chair Travis Williams will call the meeting to order.

Time: _____

RECOMMENDED ACTION

No action required.

AGENDA ITEM 2: ROLL CALL

PRESENTED BY: JEFF ROGERS, SECRETARY

SUPPORTING INFORMATION

<u>Voting Member</u>	<u>Interest Category</u>	<u>Present (V-Virtual, P-Physical)/ Absent () / Alternate Present (*)</u>
James (Bill) Bruce	<i>Agricultural interests</i>	
Johnny Trahan	<i>Counties</i>	
Francis X. Shannon	<i>Electric generating utilities</i>	
Clyde V. "Tad" McKee III	<i>Environmental interests</i>	
Don Carona	<i>Flood districts</i>	
Nikki Davis	<i>Industries</i>	
Alton Bradley	<i>Municipalities</i>	
Michelle Falgout	<i>Public</i>	
Travis Williams	<i>River authorities</i>	
Jeff Rogers	<i>Small business</i>	
Roman D. Griffin	<i>Water districts</i>	
Ross Gordon	<i>Water utilities</i>	

<u>Non-voting Member</u>	<u>Agency</u>	<u>Present (V-Virtual, P-Physical)/ Absent () / Alternate Present (*)</u>
Vacant	General Land Office (GLO)	
Kathy Saucedo	Texas Commission on Environmental Quality (TCEQ)	
Manuel Martinez	Texas Department of Agriculture (TDA)	
Andrea Sanders	Texas Division of Emergency Management (TDEM)	
Robert (Bob) Baker	Texas Parks and Wildlife Department (TPWD)	
Trey Watson	Texas State Soil and Water Conservation Board (TSSWCB)	
Ryke Moore	Texas Water Development Board (TWDB)	

RECOMMENDED ACTION

Number of voting members or alternates present. _____

Seven voting members are required for a quorum.

Quorum is present, Yes, or No?

AGENDA ITEM 3: PUBLIC COMMENTS

PRESENTED BY: TRAVIS WILLIAMS, CHAIR

SUPPORTING INFORMATION

Receive public comments (public comments limited to 3 minutes per speaker)

RECOMMENDED ACTION

No action required.

AGENDA ITEM 4: DISCUSSION AND APPROVAL OF MINUTES

PRESENTED BY: TRAVIS WILLIAMS, CHAIR

SUPPORTING INFORMATION

Discussion and approval of minutes from the April 10, 2023, Region 4, Sabine RFG meeting.

RECOMMENDED ACTION

Discuss and approve minutes from April 10, 2023.

MOTION: _____ **SECOND:** _____ **APPROVED:** _____

PROJECT: Sabine Regional Flood Planning Group (RFPG)
NAME OF MEETING: Region 4 Sabine RFPG Meeting
RECORDED BY: Mat Leclair, PE, CFM, CPESC
DATE: April 10, 2023; 1:00pm
LOCATION: Virtual and In-Person (SRA Office – Orange, TX)

The following reflects our understanding of the items discussed during the subject meeting. If you do not notify us within five working days, we will assume that you are in agreement with our understanding.

Voting Member	Interest Category	Present (x) / Absent () / Alternate Present (*)
James (Bill) Bruce	Agriculture Interests	X
Johnny Trahan	Counties	X
Francis X. Shannon	Electric Generating Utilities	
Clyde V. McKee III	Environmental Interests	X
Don Carona	Flood Districts	X
Nikki Davis	Industries	X
Alton Bradley	Municipalities	X
Michelle Falgout	Public	X
Travis Williams	River Authorities	X
Jeff Rogers	Small Business	X
Roman D. Griffin	Water Districts	X
Ross Gordon	Water Utilities	X

Voting Members: 11

Voting Members Present: 12

Quorum: **Yes**

Non-Voting Member	Interest Category	Present (x) / Absent () / Alternate Present (*)
vacant	General Land Office	
Kathy Saucedo	Texas Commission on Environmental Quality	
Manuel Martinez	Texas Department of Agriculture	X
Andrea Sanders	Texas Division of Emergency Management	
Robert (Bob) Baker	Texas Parks and Wildlife	X
Trey Watson	Texas State Soil and Water Conservation Board	
Ryke Moore	Texas Water Development Board	X

Other Meeting Attendees:

Mat Leclair (FNI)

Allison Hand (FNI)

Cory Stull (FNI)

Reem Zoun (TWDB)

James Bronikowski (TWDB)

Doug Manning (OCDD)

Mark Howard (SRA)

Christine Gartner (SRA)

Agenda Item 1: Call to Order

- Travis Williams called the meeting called to order at 1:03 pm.

Agenda Item 2: Roll Call

- Jeff Rogers confirmed quorum with 11 out of 12 voting members.

Agenda Item 3: Receive public comments (public comments limited to 3 minutes per speaker)

- No comments were presented.

Agenda Item 4: Discussion and Approval of minutes from the previous Region 4 Sabine RFPG meeting on March 20, 2023.

- **James (Bill) Bruce motions to adopt the minutes as presented and Clyde (Tad) McKee seconds the motion. Motion passes.**

Agenda Item 5: Updates from Chair

- Travis Williams noted the following:
 - o Don Carona submitted a letter on March 22nd noting that he would step down from his role from the RFPG. Mark Howard has posted the position for flood districts. Deadline for submitting nominations is May 1st, 2023. Don notes that he will remain involved in the RFPG process.
 - o Summary of the accounting to date. Waiting on payment on invoice #6 which will bring invoices through November 2022.
 - o After the last meeting the Sabine RFPG submitted a request for an extension on the FMX ranking to April 14th. The request was granted and subsequently the deadline was extended for everyone through April 14th. There was a stakeholder meeting on 3/22 with TWDB and a recording of the webinar is available for viewing.

Agenda Item 6: Updates from Texas Water Development Board

- Ryke Moore notes the following:
 - o Voting members terms expire in July, take a look at Region's bylaws.
 - o Deadline for stakeholder feedback is April 14th

Agenda Item 7: Updates from Region 5, Neches RFPG Report.

- Doug Manning attended the last Neches RFPG meeting which had a similar discussion on the FMX rankings and criteria.
 - o The Neches region is engaging in a similar process anticipating submitting comments by April 14th.
 - o Some concern expressed during last meeting was that scoring was weighted heavily towards urban areas.

Agenda Item 8: Update from Technical Consultant, Freese and Nichols

- Mat Leclair provided an update on the following items:
 - o Review of comments for Sabine Regional Flood Plan (RFP)
 - Primarily related to the GIS databases
 - Comments will be completed and submitted back to TWDB by the next day, April 11th.
 - o Task 12 Update
 - A majority of the items from the primary list for Task 12 have been completed and the OCDD detention ponds and Kinard Estates improvements are complete with populated BCRs.
 - Additional detention is being evaluated in Upper Adams Bayou, Upper Cow Bayou, Cole Creek, and along Lawrence Road.
 - The feeder road bridge of westbound I-10 crossing Cole Creek has been evaluated and modeling of a proposed condition scenario is complete.
 - Parker Creek (City of Marshall) has some projects currently in development.
 - o New FMXs for Amended Plan
 - New FMEs will come from the Upper Sabine FIF study as well as the City of Marshall, and Hunt County FIF Phase 2 study.
 - New FMSs are planned, primarily in the upper basin primarily around new ordinances/standards and warning systems.
 - New FMPs will come from the Task 12 effort within Orange County and City of Marshall. Hunt County FIF study is providing FMPs for county road improvements. Property buyout programs previously denoted as FMSs are planned to be transferred to FMPs.
 - o FMX Ranking Process
 - TWDB extended the deadline for everyone to April 14th to provide comments to FMX ranking process.
 - Mat noted that comments on the process need to be productive, specific, and actionable and thanked TWDB for allowing this process to be open and transparent for anyone to provide comments and feedback on it.
 - Discussion amongst RFPG members began
 - James Bronikowski (TWDB) noted that they want to acknowledge the feedback and summarize it. TWDB is planning to put together a summary and then noting to changes made.
 - TWDB is interested in knowing what people like (positive feedback on things to keep) as well as actionable feedback on what to change.
 - Johnny Trahan mentioned that he would like to see reduced impact for populous areas. Normalization multiplies the impact. Additionally, he would like to see something in ranking that addresses repetitive flooding and that percentages could be evaluated rather than just numbers as urban areas will be higher.
 - Doug Manning mentioned there are multiple factors in ranking process all point to and elevate a certain aspect of demographic and structural data. Based on the number of structures, Harris County will have more than Orange. But to go back and count residential structures is like counting structures again. And then counting critical facilities. Coupled with normalization, factors are heavily ranked in favor of gross population which creates an insurmountable obstacle for smaller regions. Smaller regions are constantly competing as larger regions

have redundant resources and that things need to be tempered with risk.

- Travis Williams agrees with Doug and noted that in the Sabine basin, there have been situations where roads go under water and alternate routes can sometimes be several hour detours. Would like to see some weight attributed to some rural areas.
 - Don Carona also mentioned that current criteria and ranking favors densely populated areas and recognizes the state is looking to get the best bang for the buck. Don recommends that in fairness for the state, there should be a fair distribution across the state for the FIF. Everybody deserves a reasonable and fair amount and suggested limiting the amount to densely populated areas.
 - Johnny Trahan mentioned that he doesn't see how Water Supply should be involved in a flood plan.
 - Don Carona asks if water supply part of statutes? James Bronikowski (TWDB) noted that is was a requirement
 - Doug Manning noted that he will be putting together some more formalized comments in the next day or so to distribute to the group.
 - Johnny Trahan suggests April 12th be the target date for those formalized comments.
 - Ryke confirms that submitting on the online form is the preferred method.
 - Travis requests Mark Howard to send out links to the survey and links to documents on TWDB's websites. Asks Sabine RFPG to send comments to SRA so that they can be compiled.
- Timeline to completion of amended plan
 - May 2023 is expected to have an RFPG vote on the inclusion of the new FMXs and changing some FME/FMS to FMPs.
 - June 2023 is expected for Freese and Nichols to provide the group with updated text on the amended plan with incorporation of the new items. The group will have time to review the new updates to the plan prior to adopting the Regional Flood Plan in a June RFPG meeting.
 - July 2023 will prepare the RFP for submittal and deliver to TWDB no later than July 14th.

Agenda Item 9: Consider date and agenda items for next meeting.

- Travis Williams proposes the next meeting to be held on **Monday, May 15th at 2:00pm.**

Agenda Item 10: Adjourn

- **Johnny Trahan motions to adjourn the meeting and Nikki Davis seconds the motion. Travis Williams ended the meeting at 2:19 pm.**

AGENDA ITEM 5: UPDATE FROM CHAIR.

PRESENTED BY: TRAVIS WILLIAMS, CHAIR

SUPPORTING INFORMATION

Congratulations on the completion and submittal of your final 2023 Regional Flood Plan!

TWDB staff have completed reviewing the final submittal and found the deliverable to be acceptable in accordance with Section II, Article III, Item J of the referenced contract. We tentatively anticipate presenting the regional flood plan to the TWDB Board for consideration for approval in July 2023.

As noted during the review of the draft regional flood plan, in cases where there are any discrepancies in data, the geodatabase dataset will supersede other data and the TWDB will utilize the geodatabase dataset when developing the state flood plan.

Accounting:

Invoice Date	Description	Amount	Balance
4/13/2021	Initial Grant Balance		\$ 947,600.00
9/21/2021	Meeting Room Rental Center Tx	\$ (325.00)	\$ 947,275.00
12/2/2021	FNI Invoice #1 (May 2021-Oct 2021)	\$ (189,476.02)	\$ 757,798.98
2/17/2021	FNI Invoice #2 (Sep 2021-Dec 2021)	\$ (168,886.58)	\$ 588,912.40
2/27/2022	Contract Amendment	\$ 569,600.00	\$ 1,158,512.40
3/28/2022	FNI Invoice #3 (Jan 2022-Feb 2022)	\$ (89,830.95)	\$ 1,068,681.45
9/9/2021	FNI Invoice #4 (Mar 2022-Apr 2022)	\$ (94,528.50)	\$ 974,152.95
10/17/2022	FNI Invoice #5 (May 2022-Jun 2022)	\$ (92,202.20)	\$ 881,950.75
10/17/2022	FNI Invoice #6 (Jul 2022-Aug 2022)	\$ (117,152.46)	\$ 764,789.29
1/3/2023	FNI Invoice #7 (Sep 2022-Nov 2022) *	\$ (159,587.91)	\$ 605,210.38
	Balance		\$ 605,210.38

* Payment of Invoice #6 was received on May 8 from TWDB. SRA is processing Invoice #7.

RECOMMENDED ACTION

No action required.

**AGENDA ITEM 6: DISCUSSION AND POSSIBLE ACTION
REGARDING THE REPLACEMENT FOR SABINE RFPG VOTING
MEMBER TO FILL FLOOD DISTRICTS POSITION.
PRESENTED BY: TRAVIS WILLIAMS, CHAIR**

SUPPORTING INFORMATION

Don Corona, the SRFPG’s Flood Districts representative, recently submitted a letter indicating that he would be stepping down from his role on the Board. In accordance with Article V, Section 4.1 of the SRFPG’s Bylaws, a public notice for nominations was posted and each County Clerk within Region 4 (Sabine FPR) was notified of the posting soliciting nominations by May 1, 2023.

To date, the following nominations have been received:

Doug Manning

RECOMMENDED ACTION

Elect a voting member to fill the Flood District Voting Member vacancy.

Nominees:	Votes:
<u>Doug Manning</u>	_____
_____	_____
_____	_____

**AGENDA ITEM 7: DISCUSSION AND POSSIBLE ACTION
REGARDING THE NOMINATING AND SELECTION OF
EXECUTIVE COMMITTEE MEMBER AT LARGE
PRESENTED BY: TRAVIS WILLIAMS, CHAIR**

SUPPORTING INFORMATION

Don Corona served on the Executive Committee as the member-at-large. With Mr. Corona stepping down, the member-at-large position should be filled in accordance with Article VIII, Section 4 of the Sabine RFPG Bylaws.

RECOMMENDED ACTION

Nominate and elect a replacement for the Executive Committee Member At Large from the voting membership.

Nominees:

Votes:

**AGENDA ITEM 8: DISCUSSION AND POSSIBLE ACTION
REGARDING THE NOMINATING AND SELECTION OF
NECHES RFPG LIAISON
PRESENTED BY: TRAVIS WILLIAMS, CHAIR**

SUPPORTING INFORMATION

Don Corona served as Liaison to the Neches RFPG. With Mr. Corona stepping down the Liaison position needs to be filled.

RECOMMENDED ACTION

Nominate and elect a replacement for the Neches RFPG Liaison from the membership.

Nominees:

Votes:

AGENDA ITEM 9: UPDATE FROM THE TEXAS WATER DEVELOPMENT BOARD.

PRESENTED BY: RYKE MOORE, TWDB

SUPPORTING INFORMATION

RECOMMENDED ACTION

No action required.

AGENDA ITEM 10: REGION 5. NECHES RFPG REPORT.

PRESENTED BY: DON CARONA

SUPPORTING INFORMATION

RECOMMENDED ACTION

No action required.

**AGENDA ITEM 11: UPDATE FROM TECHNICAL
CONSULTANT, FREESE AND NICHOLS.**

PRESENTED BY: MAT LECLAIR

SUPPORTING INFORMATION

- Discussion of TWDB State Flood Plan Ranking Criteria
- Task 12 update,
- Timeline leading up to the submittal of the amended plan in July.

RECOMMENDED ACTION

No action required.

Regional Flood Plan Updates (May 2023)



- FMXs to be added/changed
- TAC Rule Changes
- Timeline to Amended Plan



1

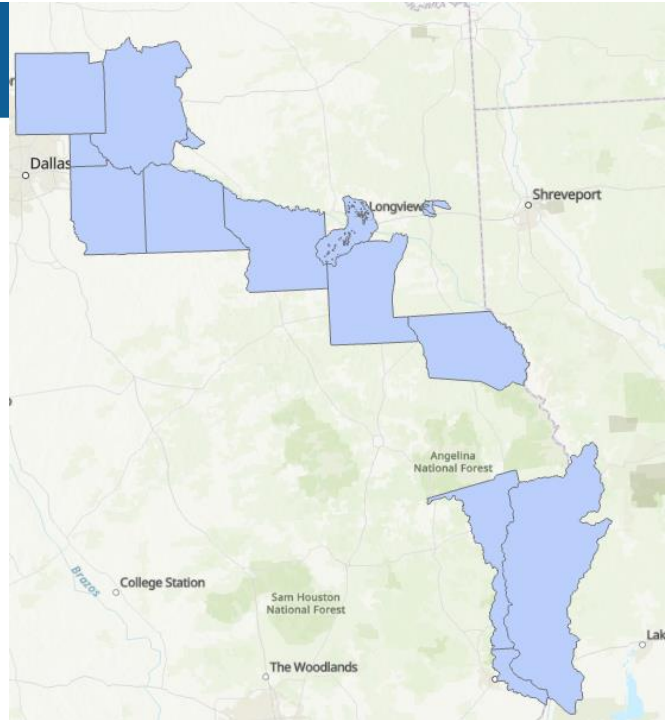


Sabine RFP – New FMXs

2

New FMEs

- Upper Sabine FIF Study (Longview/Kilgore)
 - 84 Study Areas
 - Neighborhood Flooding Studies
 - Bridge/Transportation Flooding
- City of Marshall
 - Drainage Improvements
 - Detention Ponds
- Hunt County Phase 2
- Upper Sabine Phase 2
- Rains County Outreach (Task 11)
- Coordination with Regions 2, 3, and 5



3

New FMSs

REGION 4
SABINE
REGIONAL FLOOD PLANNING GROUP

1. Hunt County
 - Hunt County Flood Warning & Public Safety
2. Collin County
 - City of Nevada NFIP Ordinance development
3. Rockwall County
 - Rockwall County Warning Signs
 - Rockwall County Flood Prevention Ordinance
4. Van Zandt County
 - Wills Point Structure Permitting
5. Kaufman County
 - Kaufman County Regulation Standards
 - Kaufman County High Hazard Dams Monitoring
 - Kaufman County Flood Education Program
6. General Area
 - Upper Sabine Gages



4

New **FMPs**

REGION 4


- **Orange County**
 - Terry Gully Detention Ponds (4)
 - Claiborne Park Detention
 - Kinard Estates Improvements
 - Lawrence Road Detention
 - Upper Cow Detention
 - Upper Adams Detention
 - Cole Creek Detention
 - Elevation of I-10 Feeder Road
 - Parker Creek Improvements (6)
- **Hunt County**
 - CR 2400 Improvements
 - CR 2706 Improvements
 - CR 3101 Improvements
 - CR 4105 Improvements
 - CR 4106 Improvements
- **Kaufman County**
 - CR 342 Improvements
- **Property Acquisition/Buyout**
 - Recommending a change from FMS to FMP (4)
 - Additional Marshall Program
- **Upper Sabine**
 - Bighead Creek @ Stone Road
 - Harris Creek Tributary
 - Iron Bridge Creek

5

FMX Additions

REGION 4


FMX	Final Plan	Amended Plan	Change
FME	63	176	+113
FMS	49	59	+10
FMP	2	34	+32

6

FMX Additions



FMX	Final Plan	Amended Plan	Change
FME (63 ⇌ 176)	\$60.2 M	\$81.3 M	+\$21 M
FMS (49 ⇌ 59)	\$46 M	\$53 M	+\$7 M
FMP (2 ⇌ 34)	\$2.27 B	\$3.32B*	+\$1.05 B*

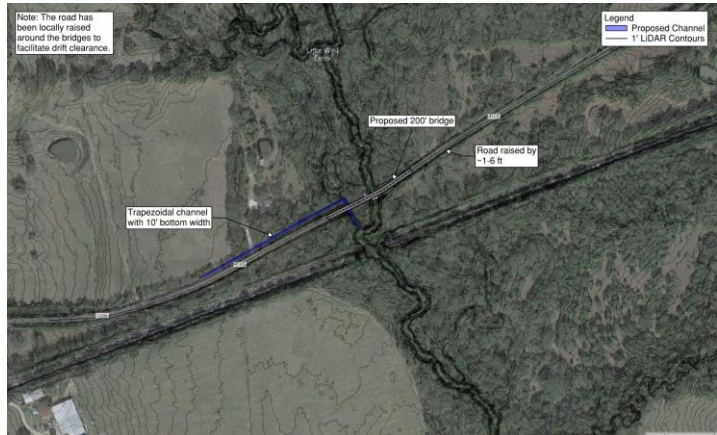
*Cost estimates still in progress. Expecting completion by late May.

7

Hunt and Kaufman County FMPs



- Low Water Crossing Upgrades
 - New bridge and elevation of road
 - Modeling currently showing negative impacts above TWDB’s thresholds (>0.35 ft).
- Engineer wanting to utilize Engineering Judgement to determine no negative impact
 - No increase in flow downstream
 - Water Surface Elevation rise upstream of road in some areas exceeds 0.35’
 - No rise at structures greater than 0.35’

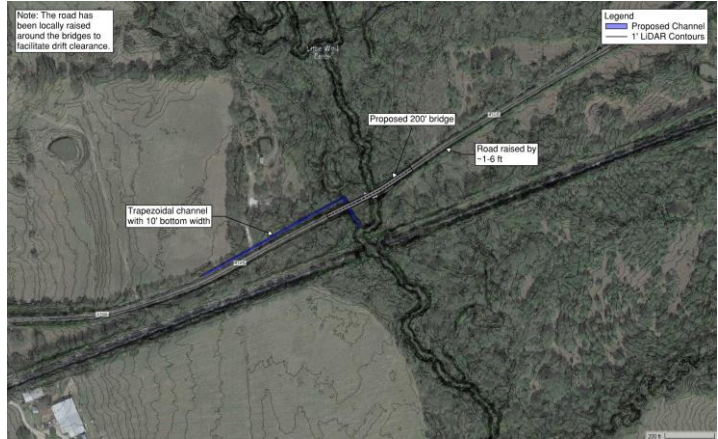


8

Hunt and Kaufman County FMPs



- Exhibit C: “RFPGs have flexibility to consider and accept additional ‘negative impact’ for requirements [...] *based on engineer’s professional judgment and analysis given any affected stakeholders are informed and accept the impacts.* This should be well-documented and consistent across the entire region. Flexibility regarding negative impact remains subject to TWDB review.



9

TAC Rule Changes



TAC Rule Changes

10

Proposed Texas Administrative Code (TAC) Changes



- TWDB Updated TAC Rule Changes based on previous public feedback
- Main Updates
 - Provided Statewide Definition of Emergency Need
 - Clarified Definition of FME and FMS
 - Clarified Flood Mitigation Need Analysis
 - Removes Future 500yr Flood Hazard Area from Scope
 - Adds Implementation and Comparison to Previous Regional Flood Plan
 - Meeting posting requirements simplified



11



Timeline to Amended Plan

12

Timeline to Amended Plan



- May 2023
 - RFPG to vote on inclusion of new FMXs
 - RFPG to vote on changing some FMEs and FMSs to FMPs
- June 2023
 - Early June: FNI submits final Amended RFP documents to SRA/RFPG for final review
 - Late June: **Adoption of Amended Plan by RFPG**
- July 2023
 - FNI compiles Amended Plan hard copies and prepares for submittal to TWDB.
 - **Submittal of Amended Plan to TWDB by Friday, July 14th**

13



Questions/Comments/Concerns?

14

FMX ID	Type	FMX Name	Entities with Oversight	Change from Final Plan (Jan. 2023)	Source	Estimated Cost
041000001	FME	Parker Creek Corridor Study	Marshall			\$ 380,000
041000002	FME	Newton County Flood Hazard Mapping	Newton			\$ 2,340,000
041000003	FME	Smith County Flood Hazard Mapping	Smith			\$ 4,275,000
041000004	FME	Smith County Drainage Master Plan	Smith			\$ 1,900,000
041000005	FME	Harrison County Flood Hazard Mapping	Harrison			\$ 1,850,000
041000006	FME	Van Zandt County Flood Hazard Mapping	Van Zandt			\$ 2,230,000
041000007	FME	Upshur County Drainage Master Plan	Upshur			\$ 200,000
041000008	FME	Sabine County Flood Hazard Mapping	Sabine			\$ 1,100,000
041000009	FME	Sabine County Drainage Master Plan	Sabine			\$ 460,000
041000010	FME	San Augustine County Flood Hazard Mapping	San Augustine			\$ 100,000
041000011	FME	San Augustine County Drainage Master Plan	San Augustine			\$ 50,000
041000012	FME	Shelby County Flood Hazard Mapping	Shelby			\$ 375,500
041000013	FME	Rusk County Flood Hazard Mapping	Rusk			\$ 1,850,000
041000014	FME	Panola County Flood Hazard Mapping	Panola			\$ 3,700,000
041000015	FME	Panola County Drainage Master Plan	Panola			\$ 1,700,000
041000016	FME	Rains County Flood Hazard Mapping	Rains			\$ 2,100,000
041000017	FME	Rains County Drainage Master Plan	Rains			\$ 600,000
041000018	FME	Wood County Flood Hazard Mapping	Wood			\$ 3,200,000
041000019	FME	Hopkins County Flood Hazard Mapping	Hopkins			\$ 1,550,000
041000020	FME	Vidor Drainage Master Plan	Vidor			\$ 1,200,000
041000021	FME	City of Fate Drainage Master Plan	Fate			\$ 450,000
041000022	FME	Nevada Drainage Master Plan	Nevada			\$ 100,000
041000023	FME	City of Newton Drainage Master Plan	Newton			\$ 100,000
041000024	FME	Newton Drainage Master Plan	Newton			\$ 400,000
041000025	FME	Longview Drainage Master Plan	Longview			\$ 1,100,000
041000026	FME	Josephine Drainage Master Plan	Josephine			\$ 100,000
041000027	FME	Kirbyville Drainage Master Plan	Kirbyville			\$ 600,000
041000028	FME	Marshall Drainage Master Plan	Marshall			\$ 500,000
041000029	FME	Scottsville Drainage Master Plan	Scottsville			\$ 300,000
041000030	FME	City of Edgewood Stormwater Drain and Culvert Improvement Study	Edgewood			\$ 100,000

FMX ID	Type	FMX Name	Entities with Oversight	Change from Final Plan (Jan. 2023)	Source	Estimated Cost
041000031	FME	City of Edgewood Stormwater Detention Study	Edgewood			\$ 100,000
041000032	FME	City of Greenville Critical Facilities Flood Protection Study	Greenville			\$ 300,000
041000033	FME	City of Fruitvale Drainage Infrastructure Improvement Study	Fruitvale			\$ 200,000
041000034	FME	City of Canton Drainage Infrastructure Improvements Study	Canton			\$ 300,000
041000035	FME	City of Kilgore Drainage Infrastructure Improvements Study	Kilgore			\$ 300,000
041000036	FME	City of Kilgore Library Drainage Improvement Study	Kilgore			\$ 400,000
041000037	FME	City of Henderson Flood Infrastructure Improvements Study	Henderson			\$ 200,000
041000038	FME	City of Henderson Storm Drain Improvement Study	Henderson			\$ 100,000
041000039	FME	City of Longview Critical Facilities Flood Protection Study	Longview			\$ 85,000
041000040	FME	Lone Oak - Dam Inundation Study	Lone Oak			\$ 500,000
041000041	FME	Kirbyville Drainage Improvement Study	Kirbyville			\$ 100,000
041000042	FME	Feasibility Assessment and Conceptual Design of Dredging of Segments of Adams Bayou	Orange County Drainage District			\$ 2,000,000
041000043	FME	Feasibility Assessment and Conceptual Design of Dredging of Segments of Cow Bayou	Orange County Drainage District			\$ 600,000
041000044	FME	Feasibility Assessment and Conceptual Design of Dredging of Segments of Little Cypress Bayou	Orange County Drainage District			\$ 1,000,000
041000045	FME	Feasibility Assessment and Conceptual Design of Constructing a Stormwater Detention Pond Adjacent to Cow Bayou near Claiborne Park	Orange County Drainage District			\$ 600,000
041000046	FME	Feasibility Assessment and Conceptual Design of Increasing the Size of Culverts and Railroad Trestles on Major Drainage Structures	Orange County Drainage District			\$ 500,000
041000047	FME	Feasibility Assessment and Conceptual Design of Increasing Capacity of Drainage Ditches and Channels that Convey Stormwater from Neighborhoods	Orange County Drainage District			\$ 1,000,000
041000048	FME	City of Fate Culvert Improvement Study	Fate			\$ 100,000
041000049	FME	Newton County Flood and Drainage Study	Newton			\$ 600,000
041000050	FME	Orange County Drainage Improvements at Kinard Estates Study	Orange County			\$ 250,000
041000051	FME	West Orange Drainage Improvements Study	West Orange			\$ 350,000
041000052	FME	Adams Bayou Detention Ponds Study	Orange County Drainage District			\$ 600,000
041000053	FME	Cole Creek Detention Ponds Study	Orange County Drainage District			\$ 600,000
041000054	FME	Cow Bayou Detention Ponds Study	Orange County Drainage District			\$ 600,000
041000055	FME	North Airport Retention Pond	Greenville			\$ 640,000
041000056	FME	Parker Creek Detention Pond	Marshall			\$ 380,000
041000057	FME	Terry Bayou Detention Ponds Study	Orange County Drainage District			\$ 600,000
041000058	FME	Gregg County Flood Hazard Mapping	Gregg			\$ 2,200,000
041000059	FME	Hunt County Flood Hazard Mapping	Hunt			\$ 4,000,000
041000060	FME	Jasper County Flood Hazard Mapping	Jasper			\$ 700,000

FMX ID	Type	FMX Name	Entities with Oversight	Change from Final Plan (Jan. 2023)	Source	Estimated Cost
041000061	FME	Elevation of Feeder Road Bridge Along IH-10 at Cole Creek Feasibility Study	Orange County Drainage District			\$ 500,000
041000062	FME	Lawrence Road Detention Pond Feasibility Study	Orange County Drainage District			\$ 400,000
041000063	FME	Diversion Channel Cow Bayou Feasibility Study	Orange County Drainage District			\$ 5,209,500
041000064	FME	Bell Cutoff Low Water Crossing Study	Marshall	New FME	Marshall - 2018 Drainage Improvement Plan	\$ 75,000
041000065	FME	Happy Hollow Creek Erosion Protection Study	Marshall	New FME	Marshall - 2018 Drainage Improvement Plan	\$ 75,000
041000066	FME	Cox Creek Culvert Improvement Feasibility Study	Marshall	New FME	Marshall - 2018 Drainage Improvement Plan	\$ 75,000
041000067	FME	Cox Creek Drainage Basin Feasibility Study	Marshall	New FME	Marshall - 2018 Drainage Improvement Plan	\$ 75,000
041000068	FME	City of Marshall Drainage System Improvements Study	Marshall	New FME	Marshall - 2018 Drainage Improvement Plan	\$ 100,000
041000069	FME	East Parker Creek Detention Pond Feasibility Study	Marshall	New FME	Marshall - 2018 Drainage Improvement Plan	\$ 75,000
041000070	FME	Franklin St Underpass Improvement Study	Marshall	New FME	Marshall - 2018 Drainage Improvement Plan	\$ 75,000
041000071	FME	Happy Hollow Creek Conveyance Improvement Study	Marshall	New FME	Marshall - 2018 Drainage Improvement Plan	\$ 75,000
041000072	FME	Lower Happy Hollow Creek Detention Pond Feasibility Study	Marshall	New FME	Marshall - 2018 Drainage Improvement Plan	\$ 75,000
041000073	FME	Parker Creek Maintenance Study	Marshall	New FME	Marshall - 2018 Drainage Improvement Plan	\$ 10,000
041000074	FME	Summit St Drainage Improvement Study	Marshall	New FME	Marshall - 2018 Drainage Improvement Plan	\$ 75,000
041000075	FME	Town Branch Creek Detention Pond Feasibility Study	Marshall	New FME	Marshall - 2018 Drainage Improvement Plan	\$ 75,000
041000076	FME	Turtle Creek Detention Pond Feasibility Study	Marshall	New FME	Marshall - 2018 Drainage Improvement Plan	\$ 75,000
041000077	FME	Turtle Creek Maintenance Study	Marshall	New FME	Marshall - 2018 Drainage Improvement Plan	\$ 10,000
041000078	FME	Upper Happy Hollow Creek Detention Pond Feasibility Study	Marshall	New FME	Marshall - 2018 Drainage Improvement Plan	\$ 75,000
041000079	FME	Van Zandt County Master Drainage Plan	Van Zandt	New FME		\$ 935,000
041000080	FME	Smith County Drainage Capacity Upgrades	Smith	New FME		\$ 225,000
041000081	FME	Rusk County Drainage Master Plan	Rusk	New FME		\$ 750,000
041000082	FME	Shelby County Drainage Master Plan	Shelby	New FME		\$ 150,000
041000083	FME	Jasper County Drainage Master Plan	Jasper	New FME		\$ 280,000
041000084	FME	Orange County Flood Hazard Mapping	Orange County	New FME		\$ 1,500,000
041000085	FME	Orange County Drainage Master Plan	Orange County	New FME		\$ 675,000
041000086	FME	Kaufman County Flood Hazard Mapping	Kaufman	New FME		\$ 3,500,000
041000087	FME	Rockwall County Flood Hazard Mapping	Rockwall	New FME		\$ 575,000
041000088	FME	Collin County Flood Hazard Mapping	Collin	New FME		\$ 3,750,000
041000089	FME	Hunt County Countywide Drainage Study - Phase 2	Hunt	New FME		\$ 250,000
041000090	FME	Lower Sabine FIF Phase 2	Sabine River Authority	New FME		\$ 250,000

FMX ID	Type	FMX Name	Entities with Oversight	Change from Final Plan (Jan. 2023)	Source	Estimated Cost
041000091	FME	Upper Sabine FIF Phase 2	Sabine River Authority	New FME		\$ 250,000
041000092	FME	Collin County Retention Structures Rehabilitation Project	Collin	New FME		\$ 30,000
041000093	FME	Collin County Flooding Hazard/Vulnerability Assessment	Collin	New FME		\$ 30,000
041000094	FME	Collin County Dam Inundation Study	Collin	New FME		\$ 30,000
041000095	FME	City of Emory Drainage Master Plan	Emory	New FME	Meeting with Rains County	\$ 100,000
041000096	FME	City of Emory Roadway Flood Evaluation	Emory	New FME	Meeting with Rains County	\$ 100,000
041000097	FME	Bighead Creek Flooding	Kilgore	New FME	Upper Sabine FIF Study	\$ 75,000
041000098	FME	Guthrie Creek Corridor Flooding	Longview	New FME	Upper Sabine FIF Study	\$ 75,000
041000099	FME	Longview Underpass Flooding	Longview	New FME	Upper Sabine FIF Study	\$ 75,000
041000100	FME	Upper Wade Creek Flooding	Longview	New FME	Upper Sabine FIF Study	\$ 75,000
041000101	FME	Lower Wade Creek Flooding	Longview	New FME	Upper Sabine FIF Study	\$ 75,000
041000102	FME	Turkey Creek Tributary Neighborhood Flooding	Kilgore	New FME	Upper Sabine FIF Study	\$ 75,000
041000103	FME	Elm Branch Flooding	Longview	New FME	Upper Sabine FIF Study	\$ 75,000
041000104	FME	Upper Turkey Creek Neighborhood Flooding	Kilgore	New FME	Upper Sabine FIF Study	\$ 75,000
041000105	FME	Tammy Lynn Drive Neighborhood Flooding	Longview	New FME	Upper Sabine FIF Study	\$ 75,000
041000106	FME	Upper Guthrie Creek Neighborhood Flooding	Longview	New FME	Upper Sabine FIF Study	\$ 75,000
041000107	FME	Harris Creek at US 80 Flooding	Longview	New FME	Upper Sabine FIF Study	\$ 75,000
041000108	FME	Grace Creek Flooding at US 80	Longview	New FME	Upper Sabine FIF Study	\$ 75,000
041000109	FME	Rabbit Creek at SH 42 Overtopping	Kilgore	New FME	Upper Sabine FIF Study	\$ 75,000
041000110	FME	US 281 Underpass	Longview	New FME	Upper Sabine FIF Study	\$ 75,000
041000111	FME	Judson Road Neighborhood Flooding	Longview	New FME	Upper Sabine FIF Study	\$ 75,000
041000112	FME	SH 135 Underpass Flooding	Kilgore	New FME	Upper Sabine FIF Study	\$ 75,000
041000113	FME	Drake Blvd Neighborhood Flooding	Longview	New FME	Upper Sabine FIF Study	\$ 75,000
041000114	FME	HG Mossely Roadway Flooding	Longview	New FME	Upper Sabine FIF Study	\$ 75,000
041000115	FME	Eden Drive Flooding	Longview	New FME	Upper Sabine FIF Study	\$ 75,000
041000116	FME	Coushatta Hills Creek Neighborhood Flooding	Longview	New FME	Upper Sabine FIF Study	\$ 75,000
041000117	FME	Grace Creek at Loop 281 Overtopping (South)	Longview	New FME	Upper Sabine FIF Study	\$ 75,000
041000118	FME	Whispering Pines Roadway Flooding	Longview	New FME	Upper Sabine FIF Study	\$ 75,000
041000119	FME	Eastman Road Flooding	Longview	New FME	Upper Sabine FIF Study	\$ 75,000
041000120	FME	Florence Street Neighborhood Flooding	Kilgore	New FME	Upper Sabine FIF Study	\$ 75,000

FMX ID	Type	FMX Name	Entities with Oversight	Change from Final Plan (Jan. 2023)	Source	Estimated Cost
041000121	FME	Grace Creek at Freemont Street Flooding	Longview	New FME	Upper Sabine FIF Study	\$ 75,000
041000122	FME	Secretariat Trail Neighborhood Flooding	Longview	New FME	Upper Sabine FIF Study	\$ 75,000
041000123	FME	Lorraine Court Neighborhood Flooding	Longview	New FME	Upper Sabine FIF Study	\$ 75,000
041000124	FME	Rabbit Creek at SH 31 Overtopping	Kilgore	New FME	Upper Sabine FIF Study	\$ 75,000
041000125	FME	US 259 and Remington Neighborhood Flooding	Kilgore	New FME	Upper Sabine FIF Study	\$ 75,000
041000126	FME	Harris Creek Local Road Flooding	Longview	New FME	Upper Sabine FIF Study	\$ 75,000
041000127	FME	Harley Ridge Road Flooding (South)	Longview	New FME	Upper Sabine FIF Study	\$ 75,000
041000128	FME	French Drive Neighborhood Flooding	Longview	New FME	Upper Sabine FIF Study	\$ 75,000
041000129	FME	Middle Gauthrie Creek Flooding	Longview	New FME	Upper Sabine FIF Study	\$ 75,000
041000130	FME	Upper Iron Bridge Creek Neighborhood Flooding	Longview	New FME	Upper Sabine FIF Study	\$ 75,000
041000131	FME	Lakeport Neighborhood Flooding	Longview	New FME	Upper Sabine FIF Study	\$ 75,000
041000132	FME	Oak Creek Tributary Neighborhood Flooding	Longview	New FME	Upper Sabine FIF Study	\$ 75,000
041000133	FME	S Whitley Road Flooding	Longview	New FME	Upper Sabine FIF Study	\$ 75,000
041000134	FME	Grace Creek at Highway 31 Flooding	Longview	New FME	Upper Sabine FIF Study	\$ 75,000
041000135	FME	Rockwall Drive Neighborhood Flooding	Longview	New FME	Upper Sabine FIF Study	\$ 75,000
041000136	FME	Sabine Street and Railroad Flooding	Longview	New FME	Upper Sabine FIF Study	\$ 75,000
041000137	FME	Hawkins Creek Tributary Flooding	Longview	New FME	Upper Sabine FIF Study	\$ 75,000
041000138	FME	Goleman Drive Neighborhood Flooding	Longview	New FME	Upper Sabine FIF Study	\$ 75,000
041000139	FME	Rabbit Creek at SH 135 Overtopping	Kilgore	New FME	Upper Sabine FIF Study	\$ 75,000
041000140	FME	Grace Creek at HG Mosley Flooding	Longview	New FME	Upper Sabine FIF Study	\$ 75,000
041000141	FME	Grace Creek at Loop 281 Flooding (North)	Longview	New FME	Upper Sabine FIF Study	\$ 75,000
041000142	FME	Circle Road Neighborhood Flooding	Longview	New FME	Upper Sabine FIF Study	\$ 75,000
041000143	FME	N Whitley Road Flooding	Longview	New FME	Upper Sabine FIF Study	\$ 75,000
041000144	FME	Meadowbrook Neighborhood Flooding	Kilgore	New FME	Upper Sabine FIF Study	\$ 75,000
041000145	FME	Hill Street Flooding	Longview	New FME	Upper Sabine FIF Study	\$ 75,000
041000146	FME	Rabbit Creek at SH 135 Overtopping	Kilgore	New FME	Upper Sabine FIF Study	\$ 75,000
041000147	FME	Lynwood Street Neighborhood Flooding	Longview	New FME	Upper Sabine FIF Study	\$ 75,000
041000148	FME	Harley Ridge Overtopping (North)	Longview	New FME	Upper Sabine FIF Study	\$ 75,000
041000149	FME	Rolling Meadows Neighborhood Flooding	Kilgore	New FME	Upper Sabine FIF Study	\$ 75,000
041000150	FME	Lake Lamond	Longview	New FME	Upper Sabine FIF Study	\$ 75,000

FMX ID	Type	FMX Name	Entities with Oversight	Change from Final Plan (Jan. 2023)	Source	Estimated Cost
041000151	FME	Evergreen Street Overtopping	Longview	New FME	Upper Sabine FIF Study	\$ 75,000
041000152	FME	Higginbotham Road Neighborhood Flooding	Kilgore	New FME	Upper Sabine FIF Study	\$ 75,000
041000153	FME	Meadowview Road Flooding	Longview	New FME	Upper Sabine FIF Study	\$ 75,000
041000154	FME	White Street Neighborhood Flooding	Kilgore	New FME	Upper Sabine FIF Study	\$ 75,000
041000155	FME	Airline Road Overtopping	Longview	New FME	Upper Sabine FIF Study	\$ 75,000
041000156	FME	Patto Street Neighborhood Flooding	Longview	New FME	Upper Sabine FIF Study	\$ 75,000
041000157	FME	Old Gladewater Highway Overtopping	Kilgore	New FME	Upper Sabine FIF Study	\$ 75,000
041000158	FME	Ray Creek at Pillar Precise Rd Overtopping	Longview	New FME	Upper Sabine FIF Study	\$ 75,000
041000159	FME	Cassidy Lane Overtopping	Kilgore	New FME	Upper Sabine FIF Study	\$ 75,000
041000160	FME	County Road 1114 Overtopping	Kilgore	New FME	Upper Sabine FIF Study	\$ 75,000
041000161	FME	Mitchell Lake Outfall	Longview	New FME	Upper Sabine FIF Study	\$ 75,000
041000162	FME	County Road 1115 Overtopping	Kilgore	New FME	Upper Sabine FIF Study	\$ 75,000
041000163	FME	County Road 138 Overtopping	Kilgore	New FME	Upper Sabine FIF Study	\$ 75,000
041000164	FME	County Road 1110 Overtopping	Kilgore	New FME	Upper Sabine FIF Study	\$ 75,000
041000165	FME	Grace Creek at Hawkins Pkwy Flooding	Longview	New FME	Upper Sabine FIF Study	\$ 75,000
041000166	FME	FM 3053/1639 Flooding	Kilgore	New FME	Upper Sabine FIF Study	\$ 75,000
041000167	FME	McCann Creek Road Overtopping	Longview	New FME	Upper Sabine FIF Study	\$ 75,000
041000168	FME	Meadows Lane Flooding	Kilgore	New FME	Upper Sabine FIF Study	\$ 75,000
041000169	FME	McKay Street Overtopping	Kilgore	New FME	Upper Sabine FIF Study	\$ 75,000
041000170	FME	FM 3053 Overtopping	Kilgore	New FME	Upper Sabine FIF Study	\$ 75,000
041000171	FME	Hawkins Creek at George Richey Road Overtopping	Longview	New FME	Upper Sabine FIF Study	\$ 75,000
041000172	FME	Denman Road Overtopping	Kilgore	New FME	Upper Sabine FIF Study	\$ 75,000
041000174	FME	County Road 146 Overtopping	Kilgore	New FME	Upper Sabine FIF Study	\$ 75,000
041000175	FME	Rabbit Creek at Spinks Chapman Overtopping	Kilgore	New FME	Upper Sabine FIF Study	\$ 75,000
041000176	FME	Jamesstown Road Overtopping	Kilgore	New FME	Upper Sabine FIF Study	\$ 75,000
041000177	FME	Bighead Creek at US 259 Flooding	Kilgore	New FME	Upper Sabine FIF Study	\$ 75,000
042000001	FMS	Orange County Drainage District Design Criteria	Orange County			\$ 50,000
042000002	FMS	Orange County Property Buyouts	Orange County			\$ 100,000
042000003	FMS	Orange County Drainage District Flood Warning System	Orange County			\$ 150,000

FMX ID	Type	FMX Name	Entities with Oversight	Change from Final Plan (Jan. 2023)	Source	Estimated Cost
042000004	FMS	Orange County Detention Ponds Throughout County	Orange County			\$ 44,000,000
042000005	FMS	Van Zandt County Wide Floodplain Development Regulations	Van Zandt			\$ 10,000
042000006	FMS	Rockwall Countywide Flood Awareness Program	Rockwall			\$ 2,775
042000008	FMS	Orange County Emergency Response Staging Area	Orange County Drainage District			\$ 10,000
042000009	FMS	Orange County Elevation of Residential Structures Program	Orange County Drainage District			\$ 50,000
042000010	FMS	Orange County Drainage District Additional Gages And Warning Systems	Orange County Drainage District			\$ 200,000
042000011	FMS	City of Edgewood Emergency Siren Program	Edgewood			\$ 10,000
042000012	FMS	City of Edgewood Flood Infrastructure Maintenance	Edgewood			\$ 100,000
042000013	FMS	City of Greenville NFIP Participation	Greenville			\$ 10,000
042000014	FMS	City of Fruitvale "StormReady" Program	Fruitvale			\$ 10,000
042000015	FMS	City of Fruitvale Flood Emergency Notification System	Fruitvale			\$ 10,000
042000016	FMS	City of Van "StormReady" Program	Van			\$ 10,000
042000017	FMS	City of Van Flood Infrastructure Maintenance	Van			\$ 50,000
042000018	FMS	City of Grand Saline "StormReady" Program	Grand Saline			\$ 10,000
042000019	FMS	City of Grand Saline Flood Infrastructure Maintenance	Grand Saline			\$ 100,000
042000020	FMS	City of Wills Point "StormReady" Program	Wills Point			\$ 10,000
042000021	FMS	City of Wills Point Flood Emergency Notification System	Wills Point			\$ 10,200
042000022	FMS	City of Wills Point Flood Infrastructure Maintenance	Wills Point			\$ 51,000
042000023	FMS	City of Wills Point Flood Awareness Program	Wills Point			\$ 10,200
042000024	FMS	City of Fate Flood Access Improvement	Fate			\$ 400,000
042000025	FMS	City of Fate Flood Infrastructure Maintenance	Fate			\$ 100,000
042000026	FMS	City of Gladewater Flood Awareness Program	Gladewater			\$ 10,000
042000027	FMS	City of Gladewater Flood Awareness Program	Gladewater			\$ 10,000
042000028	FMS	City of Gladewater Flood Infrastructure Maintenance Program	Gladewater			\$ 20,000
042000029	FMS	City of Gladewater Flood Awareness Program	Gladewater			\$ 10,000
042000030	FMS	City of Kilgore "StormReady" Program	Kilgore			\$ 5,000
042000032	FMS	City of Kilgore Flood Infrastructure Inspection and Maintenance Program	Kilgore			\$ 30,000
042000033	FMS	City of Clarksville City Flood Infrastructure Inspection and Maintenance Program	Clarksville City			\$ 20,000
042000034	FMS	City of Longview Flood Awareness Program	Longview			\$ 10,000
042000035	FMS	City of Longview Flood Mitigation Training Program	Longview			\$ 2,000

FMX ID	Type	FMX Name	Entities with Oversight	Change from Final Plan (Jan. 2023)	Source	Estimated Cost
042000036	FMS	Longview Flood Mitigation Floodplain Development Regulations	Longview			\$ -
042000037	FMS	City of Longview Online Flood Awareness Program	Longview			\$ -
042000038	FMS	City of Longview Regulatory Flood Hazard Map Program	Longview			\$ -
042000039	FMS	City of Longview Property Acquisition Program	Longview			\$ 100,000
042000041	FMS	City of Longview Dam Development	Longview			\$ 10,000
042000042	FMS	City of Hideaway Flood Awareness Program	Hideaway			\$ 10,500
042000043	FMS	City of Hideaway Floodplain Development Regulations	Hideaway			\$ 10,000
042000044	FMS	City of Hideaway Flood Awareness Program	Hideaway			\$ 10,500
042000045	FMS	City of Hideaway Dam Reliability Program	Hideaway			\$ 60,000
042000046	FMS	City of Winona Flood Awareness Program	Winona			\$ 104,000
042000047	FMS	City of Royse City Floodplain Management Ordinances	Royse City			\$ 10,000
042000048	FMS	City of Royse City "StormReady" Program	Royse City			\$ 10,000
042000049	FMS	City of Como Flood Awareness Program	Como			\$ 10,000
042000050	FMS	City of Cumby Flood Awareness Program	Cumby			\$ -
042000051	FMS	City of Cumby Flood Awareness Program	Cumby			\$ 11,500
042000052	FMS	Sabine Gage Flood Measurement Gages	Sabine River Authority	New		\$ 800,100
042000053	FMS	Hunt County Flood Warning and Public Safety	Hunt	New		\$ 250,000
042000054	FMS	Rockwall County Warning Signs and Flood Control Gates	Rockwall	New		\$ 250,000
042000055	FMS	Rockwall County Flood Prevention Ordinance	Rockwall	New		\$ 100,000
042000056	FMS	Willis Point Structure Permitting Requirement Update	Willis Point	New		\$ 100,000
042000057	FMS	Kaufman County Regulation Standards to Protect Open Space Flood-Prone Areas	Kaufman	New		\$ 100,000
042000058	FMS	Kaufman County Agreement to Monitor High Hazard Dams	Kaufman	New		\$ 300,000
042000059	FMS	Collin County Property and Structures Buyout Program	Collin	New		\$ 5,000,000
042000060	FMS	Kaufman County Flood Education Program	Kaufman	New		\$ 50,000
042000061	FMS	City of Nevada NFIP Floodplain Ordinance	Nevada	New		\$ 100,000
042000062	FMS	Van Zandt County Flood Safety Improvements and Education	Van Zandt	New		\$ 50,000
043000001	FMP	Terry Gully Regional Detention Pond 1	Orange County Drainage District	FME changed to FMP	RFP - Task 12	\$ 58,233,296
043000002	FMP	Terry Gully Regional Detention Pond 2	Orange County Drainage District	FME changed to FMP	RFP - Task 12	\$ 17,395,035
043000003	FMP	Terry Gully Regional Detention Pond 3	Orange County Drainage District	FME changed to FMP	RFP - Task 12	\$ 117,162,835

FMX ID	Type	FMX Name	Entities with Oversight	Change from Final Plan (Jan. 2023)	Source	Estimated Cost
043000004	FMP	Terry Gully Regional Detention Pond 4	Orange County Drainage District	FME changed to FMP	RFP - Task 12	\$ 75,887,300
043000005	FMP	Claborne Park Regional Detention Pond	Orange County Drainage District	FME changed to FMP	RFP - Task 12	\$ 153,996,224
043000006	FMP	Kinard Estates Drainage Improvements	Orange County Drainage District	FME changed to FMP	RFP - Task 12	\$ 111,406,916
043000007	FMP	Elevation of Feeder Road Along IH-10 at Cole Creek	Orange County Drainage District	FME changed to FMP	RFP - Task 12	\$ 1,404,527
043000008	FMP	Lawrence Road Detention Pond	Orange County Drainage District	FME changed to FMP	RFP - Task 12	\$ 33,611,855
043000009	FMP	Upper Cow Detention Pond	Orange County Drainage District	FME changed to FMP	RFP - Task 12	\$ 155,422,183
043000010	FMP	Upper Adams Detention Pond	Orange County Drainage District	FME changed to FMP	RFP - Task 12	\$ 22,505,949
043000011	FMP	Cole Creek Detention Pond	Orange County Drainage District	FME changed to FMP	RFP - Task 12	\$ 46,654,490
043000012	FMP	CR-2400 Drainage Improvements	Hunt County	New FMP	Hunt County FIF Study	\$ 9,826,000
043000013	FMP	CR-2706 Drainage Improvements	Hunt	New FMP		\$ 7,041,000
043000014	FMP	CR-3101 Drainage Improvements	Hunt	New FMP		\$ 6,444,000
043000015	FMP	CR-4105 Drainage Improvements	Hunt	New FMP		\$ 2,720,000
043000016	FMP	CR-4106 Drainage Improvements	Hunt	New FMP		\$ 2,553,000
043000017	FMP	Orange County Coastal Storm Risk Management Project	Orange County Drainage District	Name changed		\$ 2,270,099,968
043000018	FMP	Kilgore Downtown Storm Sewer Master Plan Improvements	Kilgore			\$ 2,242,305
043000019	FMP	Turtle Creek Detention Pond	Marshall	New FMP	RFP - Task 12	\$ 1,275,000
043000020	FMP	Parker Creek Maintenance	Marshall	New FMP	RFP - Task 12	\$ 427,125
043000021	FMP	Turtle Creek Maintenance	Marshall	New FMP	RFP - Task 12	\$ 63,750
043000022	FMP	Upper Happy Hollow Drainage Improvement - City Park	Marshall	New FMP	RFP - Task 12	\$ 95,625
043000023	FMP	Parker Creek Detention Pond	Marshall	New FMP	RFP - Task 12	\$ 30,000,000
043000024	FMP	Upper Happy Hollow Drainage Improvement - Smith Park	Marshall	New FMP	RFP - Task 12	\$ 1,275,000
043000025	FMP	Parker Creek Improvements	Marshall	New FMP	RFP - Task 12	\$ 2,435,399
043000026	FMP	City of Longview Property Buyout	Longview	New FMP	Prelim estimated cost	\$ 20,000,000
043000027	FMP	City of Kilgore Property Buyout	Kilgore	New FMP	Prelim estimated cost	\$ 20,000,000
043000028	FMP	City of Marshall Property Buyout	Marshall	New FMP	Prelim estimated cost	\$ 20,000,000
043000029	FMP	Orange County Property Buyouts	Orange County	New FMP	Prelim estimated cost	\$ 20,000,000
043000030	FMP	Orange County Elevation of Residential Structures Program	Orange County	New FMP	Prelim estimated cost	\$ 20,000,000
043000031	FMP	Bighead Creek Flooding - Roadway Improvements to Stone Road	Kilgore	New FMP	Upper Sabine FIF - prelim estimated cost	\$ 20,000,000
043000032	FMP	Harris Creek Tributary Flooding	Longview	New FMP	Upper Sabine FIF - prelim estimated cost	\$ 30,000,000
043000033	FMP	Iron Bridge Creek Neighborhood Flooding	Kilgore	New FMP	Upper Sabine FIF - prelim estimated cost	\$ 30,000,000

FMX ID	Type	FMX Name	Entities with Oversight	Change from Final Plan (Jan. 2023)	Source	Estimated Cost
043000034	FMP	CR-342 Drainage Improvements	Kafuman	New FMP	Kaufman County FIF Study - prelim estimated cost	\$ 5,000,000

AGENDA ITEM 12: CONSIDER DATE AND AGENDA ITEMS FOR NEXT MEETING.

PRESENTED BY: TRAVIS WILLIAMS, CHAIR

SUPPORTING INFORMATION

RECOMMENDED ACTION

Date: _____

Time: _____

AGENDA ITEM 13: ADJOURNMENT

PRESENTED BY: TRAVIS WILLIAMS, CHAIR

SUPPORTING INFORMATION

There being no other business, Chair Williams will entertain a motion to adjourn the meeting.

TIME: _____

RECOMMENDED ACTION

MOTION: _____ SECOND: _____ APPROVED: _____