

Flood Management Strategy (FMS)



Title

ID# Sponsor

RFPG recommend? Reason for Recommendation

Strategy Details

Strategy type

Strategy description

Associated FME's Associated FMP's

Associated FMS's

Watershed HUC# (if known) Drainage area (mi², est.)

County

Goal(s)

Existing 100-Year Flood Risk

Population at risk # of structures Critical facilities

Flood risk type: Riverine? Coastal? Local? Playa? Other?

Farm/Ranch land impacted (acres) Roadway(s) impacted (miles)

Number of low water crossings Historical road closures

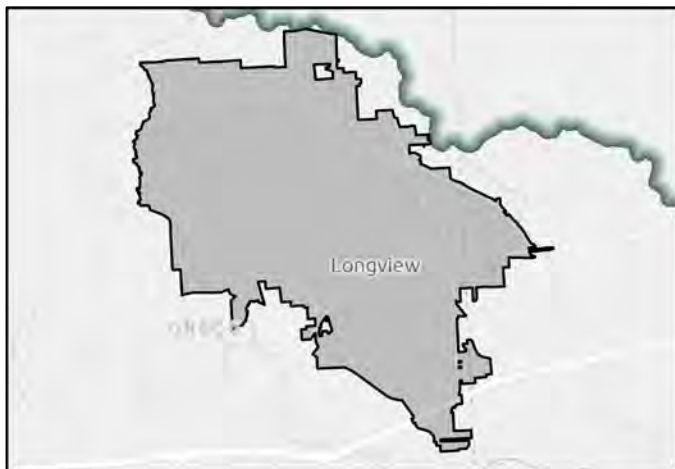
Impacts

Negative impacts? Negative impacts description

Water supply contributions? Water supply contribution description

Estimated Cost

Strategy Cost Amount of available funding % Nature-Based



FMS area



Regional view of FMS area

Flood Management Strategy (FMS)



Title

ID# Sponsor

RFPG recommend? Reason for Recommendation

Strategy Details

Strategy type

Strategy description

Associated FME's Associated FMP's

Associated FMS's

Watershed HUC# (if known) Drainage area (mi², est.)

County

Goal(s)

Existing 100-Year Flood Risk

Population at risk # of structures Critical facilities

Flood risk type: Riverine? Coastal? Local? Playa? Other?

Farm/Ranch land impacted (acres) Roadway(s) impacted (miles)

Number of low water crossings Historical road closures

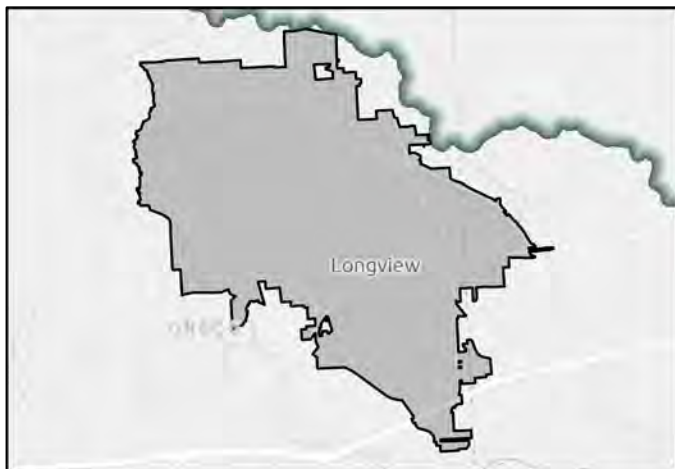
Impacts

Negative impacts? Negative impacts description

Water supply contributions? Water supply contribution description

Estimated Cost

Strategy Cost Amount of available funding % Nature-Based



FMS area



Regional view of FMS area

Flood Management Strategy (FMS)



Title

ID# Sponsor

RFPG recommend? Reason for Recommendation

Strategy Details

Strategy type

Strategy description

Associated FME's Associated FMP's

Associated FMS's

Watershed HUC# (if known) Drainage area (mi², est.)

County

Goal(s)

Existing 100-Year Flood Risk

Population at risk # of structures Critical facilities

Flood risk type: Riverine? Coastal? Local? Playa? Other?

Farm/Ranch land impacted (acres) Roadway(s) impacted (miles)

Number of low water crossings Historical road closures

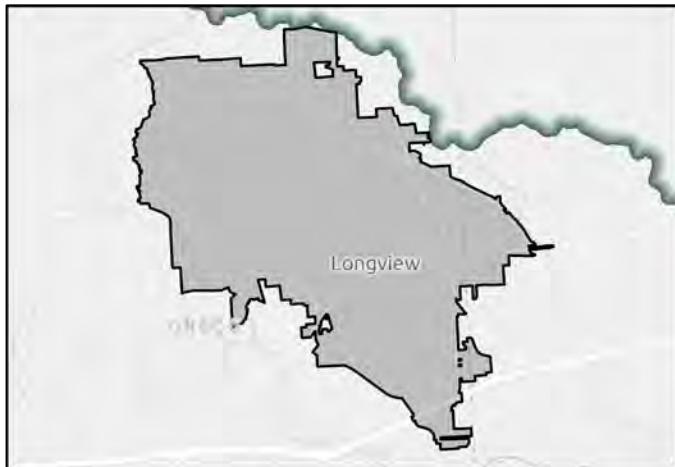
Impacts

Negative impacts? Negative impacts description

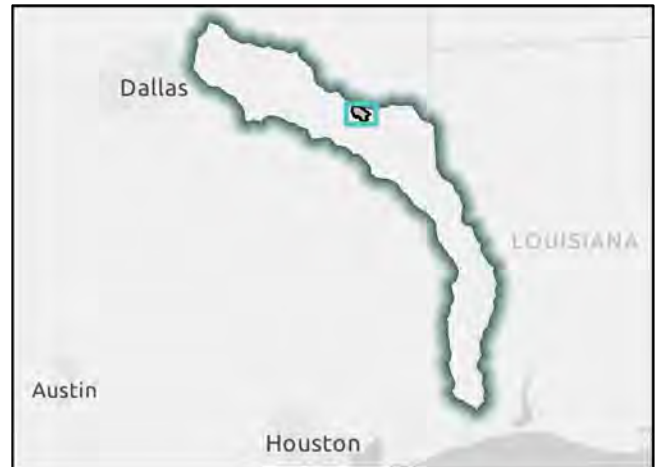
Water supply contributions? Water supply contribution description

Estimated Cost

Strategy Cost Amount of available funding % Nature-Based



FMS area



Regional view of FMS area

Flood Management Strategy (FMS)



Title

ID# Sponsor

RFPG recommend? Reason for Recommendation

Strategy Details

Strategy type

Strategy description

Associated FME's Associated FMP's

Associated FMS's

Watershed HUC# (if known) Drainage area (mi², est.)

County

Goal(s)

Existing 100-Year Flood Risk

Population at risk # of structures Critical facilities

Flood risk type: Riverine? Coastal? Local? Playa? Other?

Farm/Ranch land impacted (acres) Roadway(s) impacted (miles)

Number of low water crossings Historical road closures

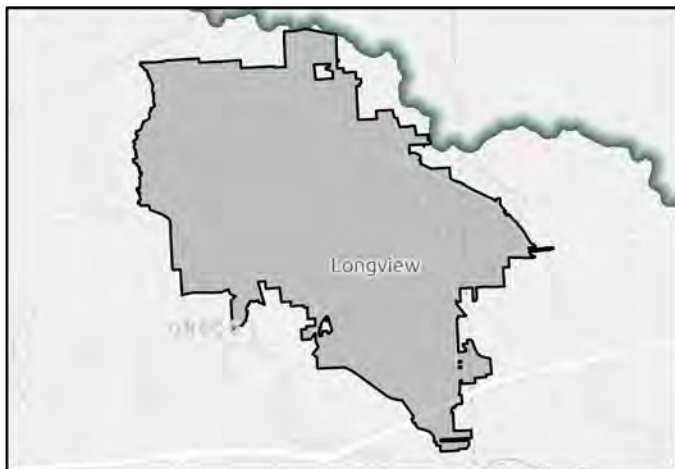
Impacts

Negative impacts? Negative impacts description

Water supply contributions? Water supply contribution description

Estimated Cost

Strategy Cost Amount of available funding % Nature-Based



FMS area



Regional view of FMS area

Flood Management Strategy (FMS)



Title

ID# Sponsor

RFPG recommend? Reason for Recommendation

Strategy Details

Strategy type

Strategy description

Associated FME's Associated FMP's

Associated FMS's

Watershed HUC# (if known) Drainage area (mi², est.)

County

Goal(s)

Existing 100-Year Flood Risk

Population at risk # of structures Critical facilities

Flood risk type: Riverine? Coastal? Local? Playa? Other?

Farm/Ranch land impacted (acres) Roadway(s) impacted (miles)

Number of low water crossings Historical road closures

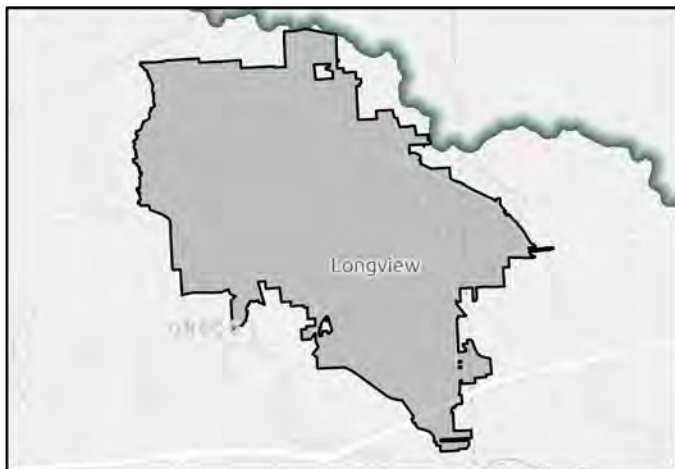
Impacts

Negative impacts? Negative impacts description

Water supply contributions? Water supply contribution description

Estimated Cost

Strategy Cost Amount of available funding % Nature-Based



FMS area



Regional view of FMS area

Flood Management Strategy (FMS)



Title

ID# Sponsor

RFPG recommend? Reason for Recommendation

Strategy Details

Strategy type

Strategy description

Associated FME's Associated FMP's

Associated FMS's

Watershed HUC# (if known) Drainage area (mi², est.)

County

Goal(s)

Existing 100-Year Flood Risk

Population at risk # of structures Critical facilities

Flood risk type: Riverine? Coastal? Local? Playa? Other?

Farm/Ranch land impacted (acres) Roadway(s) impacted (miles)

Number of low water crossings Historical road closures

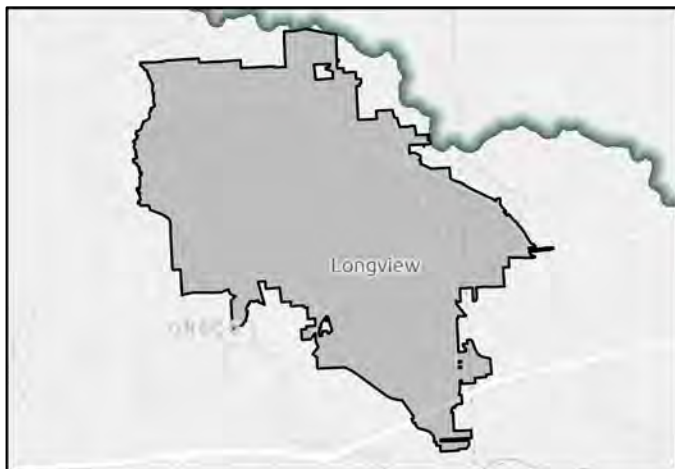
Impacts

Negative impacts? Negative impacts description

Water supply contributions? Water supply contribution description

Estimated Cost

Strategy Cost Amount of available funding % Nature-Based



FMS area



Regional view of FMS area

Flood Management Strategy (FMS)



Title

ID# Sponsor

RFPG recommend? Reason for Recommendation

Strategy Details

Strategy type

Strategy description

Associated FME's Associated FMP's

Associated FMS's

Watershed HUC# (if known) Drainage area (mi², est.)

County

Goal(s)

Existing 100-Year Flood Risk

Population at risk # of structures Critical facilities

Flood risk type: Riverine? Coastal? Local? Playa? Other?

Farm/Ranch land impacted (acres) Roadway(s) impacted (miles)

Number of low water crossings Historical road closures

Impacts

Negative impacts? Negative impacts description

Water supply contributions? Water supply contribution description

Estimated Cost

Strategy Cost Amount of available funding % Nature-Based



FMS area



Regional view of FMS area

Flood Management Strategy (FMS)



Title

ID# Sponsor

RFPG recommend? Reason for Recommendation

Strategy Details

Strategy type

Strategy description

Associated FME's Associated FMP's

Associated FMS's

Watershed HUC# (if known) Drainage area (mi², est.)

County

Goal(s)

Existing 100-Year Flood Risk

Population at risk # of structures Critical facilities

Flood risk type: Riverine? Coastal? Local? Playa? Other?

Farm/Ranch land impacted (acres) Roadway(s) impacted (miles)

Number of low water crossings Historical road closures

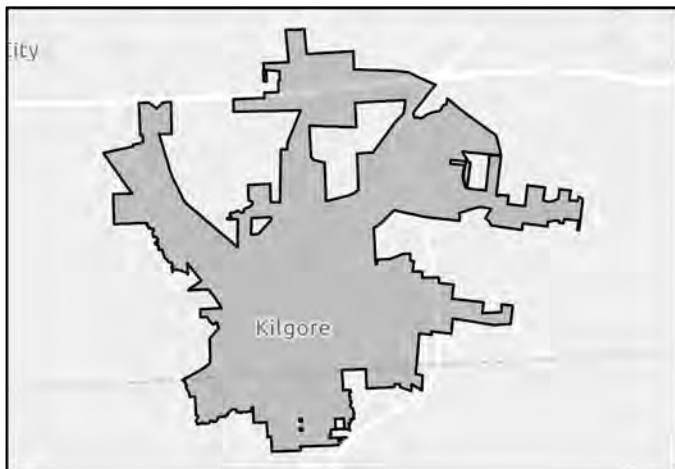
Impacts

Negative impacts? Negative impacts description

Water supply contributions? Water supply contribution description

Estimated Cost

Strategy Cost Amount of available funding % Nature-Based



FMS area



Regional view of FMS area

Flood Management Strategy (FMS)



Title

ID# Sponsor

RFPG recommend? Reason for Recommendation

Strategy Details

Strategy type

Strategy description

Associated FME's Associated FMP's

Associated FMS's

Watershed HUC# (if known) Drainage area (mi², est.)

County

Goal(s)

Existing 100-Year Flood Risk

Population at risk # of structures Critical facilities

Flood risk type: Riverine? Coastal? Local? Playa? Other?

Farm/Ranch land impacted (acres) Roadway(s) impacted (miles)

Number of low water crossings Historical road closures

Impacts

Negative impacts? Negative impacts description

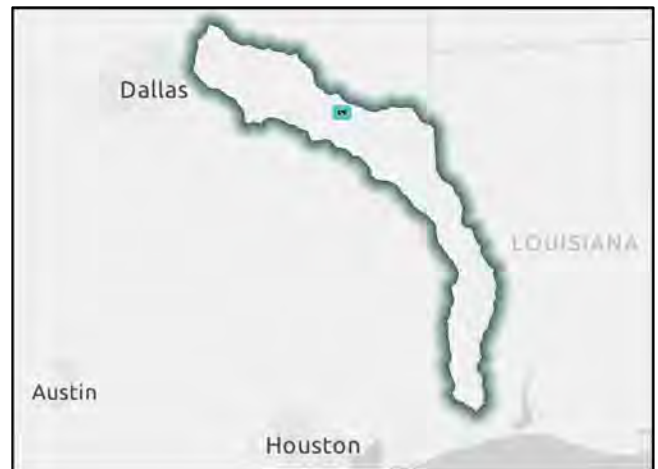
Water supply contributions? Water supply contribution description

Estimated Cost

Strategy Cost Amount of available funding % Nature-Based



FMS area



Regional view of FMS area

Flood Management Strategy (FMS)



Title

ID# Sponsor

RFPG recommend? Reason for Recommendation

Strategy Details

Strategy type

Strategy description

Associated FME's Associated FMP's

Associated FMS's

Watershed HUC# (if known) Drainage area (mi², est.)

County

Goal(s)

Existing 100-Year Flood Risk

Population at risk # of structures Critical facilities

Flood risk type: Riverine? Coastal? Local? Playa? Other?

Farm/Ranch land impacted (acres) Roadway(s) impacted (miles)

Number of low water crossings Historical road closures

Impacts

Negative impacts? Negative impacts description

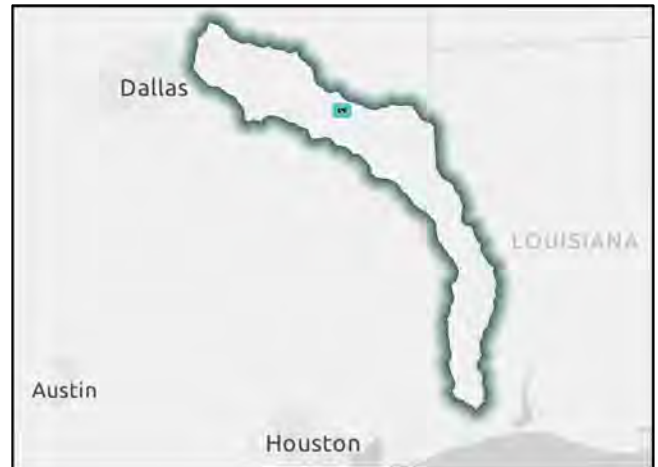
Water supply contributions? Water supply contribution description

Estimated Cost

Strategy Cost Amount of available funding % Nature-Based



FMS area



Regional view of FMS area

Flood Management Strategy (FMS)



Title

ID# Sponsor

RFPG recommend? Reason for Recommendation

Strategy Details

Strategy type

Strategy description

Associated FME's Associated FMP's

Associated FMS's

Watershed HUC# (if known) Drainage area (mi², est.)

County

Goal(s)

Existing 100-Year Flood Risk

Population at risk # of structures Critical facilities

Flood risk type: Riverine? Coastal? Local? Playa? Other?

Farm/Ranch land impacted (acres) Roadway(s) impacted (miles)

Number of low water crossings Historical road closures

Impacts

Negative impacts? Negative impacts description

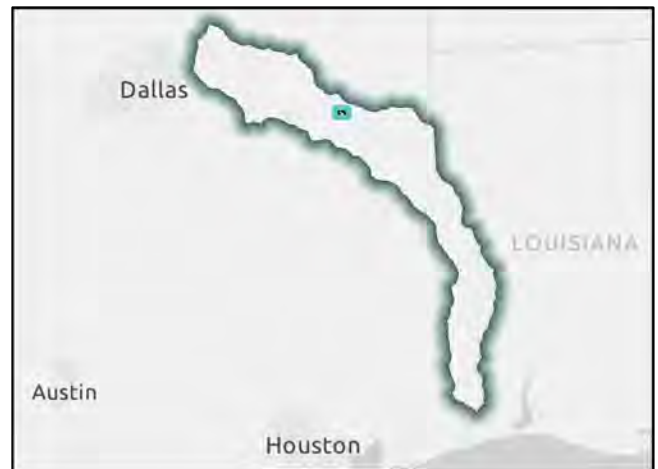
Water supply contributions? Water supply contribution description

Estimated Cost

Strategy Cost Amount of available funding % Nature-Based



FMS area



Regional view of FMS area

Flood Management Strategy (FMS)



Title City of Clarksville City Flood Infrastructure Inspection and Maintenance Program

ID# 042000033 Sponsor Clarksville City (Municipality)

RFPG recommend? - Reason for Recommendation -

Strategy Details

Strategy type Other

Strategy description Monitor flood-prone areas and remove debris from drainage culverts when needed to alleviate potential flooding hazards.

Associated FME's - Associated FMP's -

Associated FMS's -

Watershed HUC# (if known) 120100020405 Drainage area (mi², est.) 7

County Gregg, Upshur

Goal(s) Goal 1: Increase number of communities with documented, operational and funded stormwater asset management plan and maintenance operations to 50%.

Existing 100-Year Flood Risk

Population at risk 49 # of structures 25 Critical facilities 0

Flood risk type: Riverine? Yes Coastal? No Local? No Playa? No Other? No

Farm/Ranch land impacted (acres) 118 Roadway(s) impacted (miles) 1

Number of low water crossings 0 Historical road closures 0

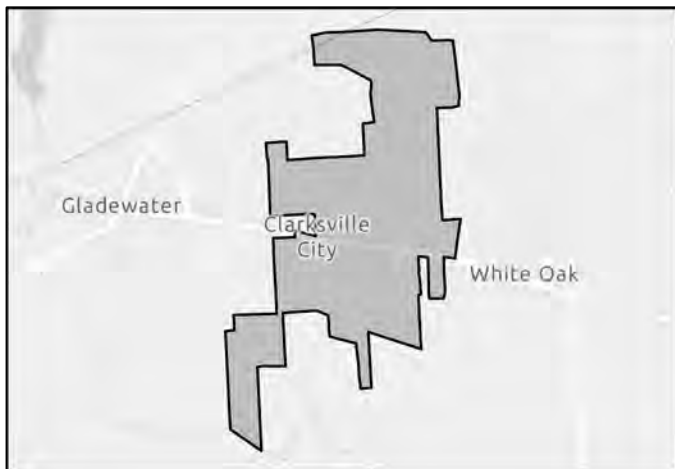
Impacts

Negative impacts? No Negative impacts description N/A

Water supply contributions? No Water supply contribution description None

Estimated Cost

Strategy Cost \$20,000 Amount of available funding \$0 % Nature-Based 0



FMS area



Regional view of FMS area

Flood Management Strategy (FMS)



Title

ID# Sponsor

RFPG recommend? Reason for Recommendation

Strategy Details

Strategy type

Strategy description

Associated FME's Associated FMP's

Associated FMS's

Watershed HUC# (if known) Drainage area (mi², est.)

County

Goal(s)

Existing 100-Year Flood Risk

Population at risk # of structures Critical facilities

Flood risk type: Riverine? Coastal? Local? Playa? Other?

Farm/Ranch land impacted (acres) Roadway(s) impacted (miles)

Number of low water crossings Historical road closures

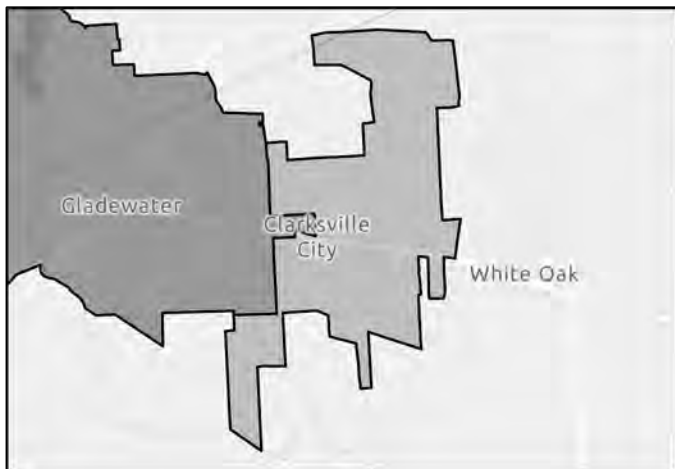
Impacts

Negative impacts? Negative impacts description

Water supply contributions? Water supply contribution description

Estimated Cost

Strategy Cost Amount of available funding % Nature-Based



FMS area



Regional view of FMS area

Flood Management Strategy (FMS)



Title

ID# Sponsor

RFPG recommend? Reason for Recommendation

Strategy Details

Strategy type

Strategy description

Associated FME's Associated FMP's

Associated FMS's

Watershed HUC# (if known) Drainage area (mi², est.)

County

Goal(s)

Existing 100-Year Flood Risk

Population at risk # of structures Critical facilities

Flood risk type: Riverine? Coastal? Local? Playa? Other?

Farm/Ranch land impacted (acres) Roadway(s) impacted (miles)

Number of low water crossings Historical road closures

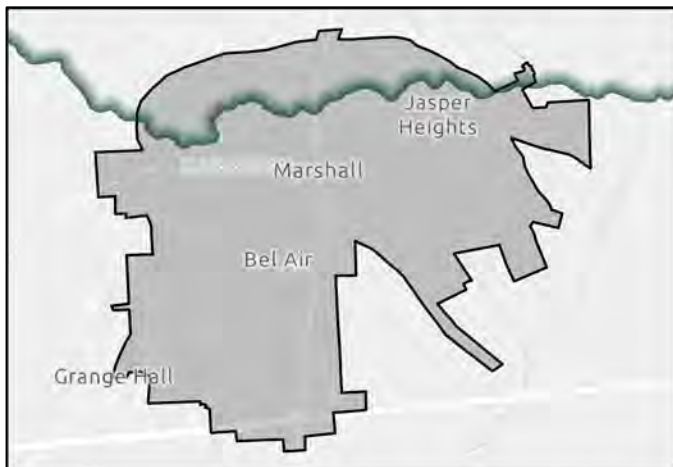
Impacts

Negative impacts? Negative impacts description

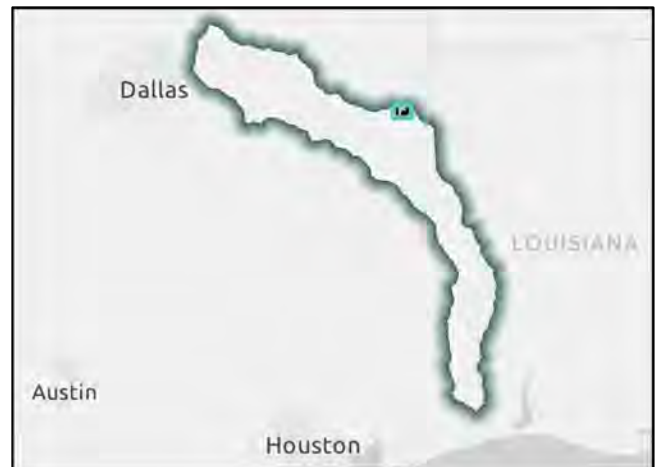
Water supply contributions? Water supply contribution description

Estimated Cost

Strategy Cost Amount of available funding % Nature-Based



FMS area



Regional view of FMS area

Flood Management Strategy (FMS)



Title

ID# Sponsor

RFPG recommend? Reason for Recommendation

Strategy Details

Strategy type

Strategy description

Associated FME's Associated FMP's

Associated FMS's

Watershed HUC# (if known) Drainage area (mi², est.)

County

Goal(s)

Existing 100-Year Flood Risk

Population at risk # of structures Critical facilities

Flood risk type: Riverine? Coastal? Local? Playa? Other?

Farm/Ranch land impacted (acres) Roadway(s) impacted (miles)

Number of low water crossings Historical road closures

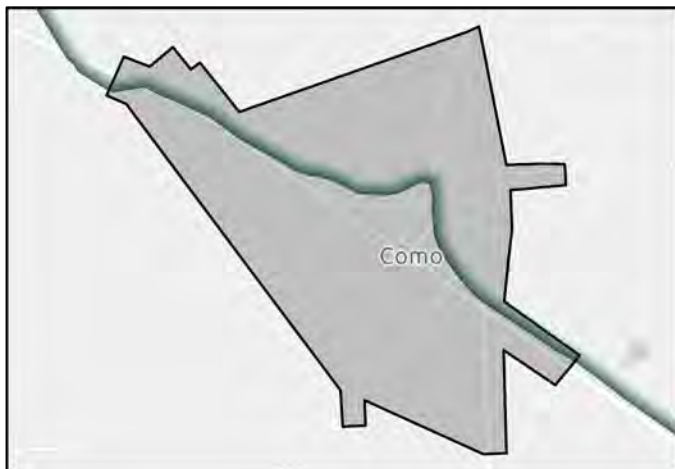
Impacts

Negative impacts? Negative impacts description

Water supply contributions? Water supply contribution description

Estimated Cost

Strategy Cost Amount of available funding % Nature-Based



FMS area



Regional view of FMS area

Flood Management Strategy (FMS)



Title

ID# Sponsor

RFPG recommend? Reason for Recommendation

Strategy Details

Strategy type

Strategy description

Associated FME's Associated FMP's

Associated FMS's

Watershed HUC# (if known) Drainage area (mi², est.)

County

Goal(s)

Existing 100-Year Flood Risk

Population at risk # of structures Critical facilities

Flood risk type: Riverine? Coastal? Local? Playa? Other?

Farm/Ranch land impacted (acres) Roadway(s) impacted (miles)

Number of low water crossings Historical road closures

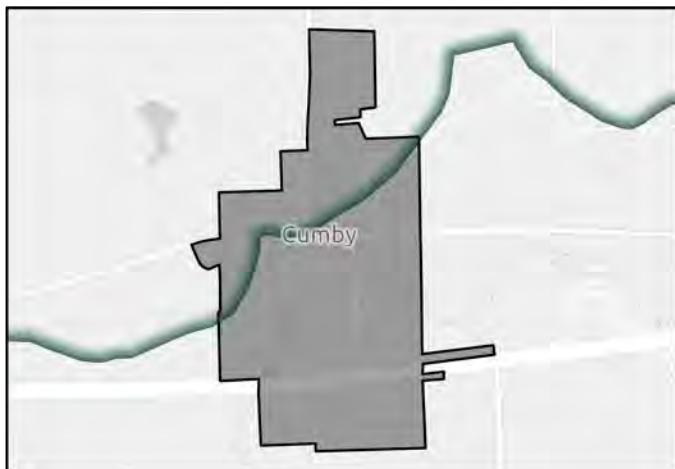
Impacts

Negative impacts? Negative impacts description

Water supply contributions? Water supply contribution description

Estimated Cost

Strategy Cost Amount of available funding % Nature-Based



FMS area



Regional view of FMS area

Flood Management Strategy (FMS)



Title

ID# Sponsor

RFPG recommend? Reason for Recommendation

Strategy Details

Strategy type

Strategy description

Associated FME's Associated FMP's

Associated FMS's

Watershed HUC# (if known) Drainage area (mi², est.)

County

Goal(s)

Existing 100-Year Flood Risk

Population at risk # of structures Critical facilities

Flood risk type: Riverine? Coastal? Local? Playa? Other?

Farm/Ranch land impacted (acres) Roadway(s) impacted (miles)

Number of low water crossings Historical road closures

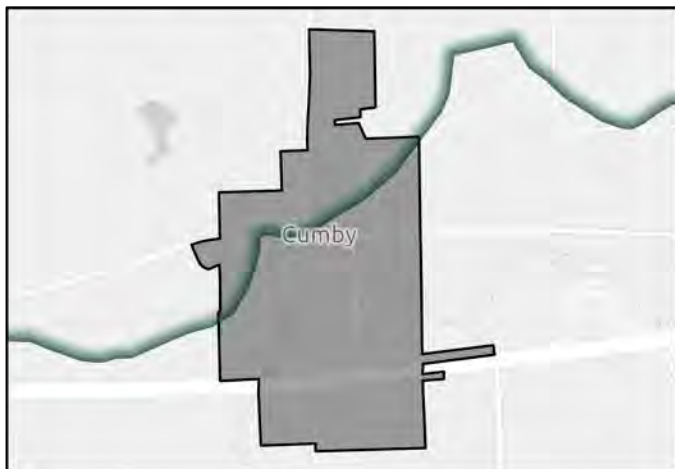
Impacts

Negative impacts? Negative impacts description

Water supply contributions? Water supply contribution description

Estimated Cost

Strategy Cost Amount of available funding % Nature-Based



FMS area



Regional view of FMS area

Flood Management Strategy (FMS)



Title

ID# Sponsor

RFPG recommend? Reason for Recommendation

Strategy Details

Strategy type

Strategy description

Associated FME's Associated FMP's

Associated FMS's

Watershed HUC# (if known) Drainage area (mi², est.)

County

Goal(s)

Existing 100-Year Flood Risk

Population at risk # of structures Critical facilities

Flood risk type: Riverine? Coastal? Local? Playa? Other?

Farm/Ranch land impacted (acres) Roadway(s) impacted (miles)

Number of low water crossings Historical road closures

Impacts

Negative impacts? Negative impacts description

Water supply contributions? Water supply contribution description

Estimated Cost

Strategy Cost Amount of available funding % Nature-Based



FMS area



Regional view of FMS area

Flood Management Strategy (FMS)



Title

ID# Sponsor

RFPG recommend? Reason for Recommendation

Strategy Details

Strategy type

Strategy description

Associated FME's Associated FMP's

Associated FMS's

Watershed HUC# (if known)

Drainage area (mi², est.)

County

Goal(s)

Existing 100-Year Flood Risk

Population at risk # of structures Critical facilities

Flood risk type: Riverine? Coastal? Local? Playa? Other?

Farm/Ranch land impacted (acres) Roadway(s) impacted (miles)

Number of low water crossings Historical road closures

Impacts

Negative impacts? Negative impacts description

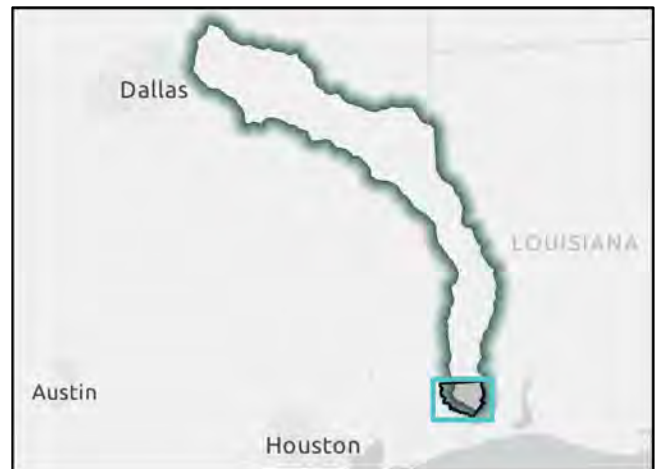
Water supply contributions? Water supply contribution description

Estimated Cost

Strategy Cost Amount of available funding % Nature-Based



FMS area



Regional view of FMS area

Flood Management Strategy (FMS)



Title

ID# Sponsor

RFPG recommend? Reason for Recommendation

Strategy Details

Strategy type

Strategy description

Associated FME's Associated FMP's

Associated FMS's

Watershed HUC# (if known) Drainage area (mi², est.)

County

Goal(s)

Existing 100-Year Flood Risk

Population at risk # of structures Critical facilities

Flood risk type: Riverine? Coastal? Local? Playa? Other?

Farm/Ranch land impacted (acres) Roadway(s) impacted (miles)

Number of low water crossings Historical road closures

Impacts

Negative impacts? Negative impacts description

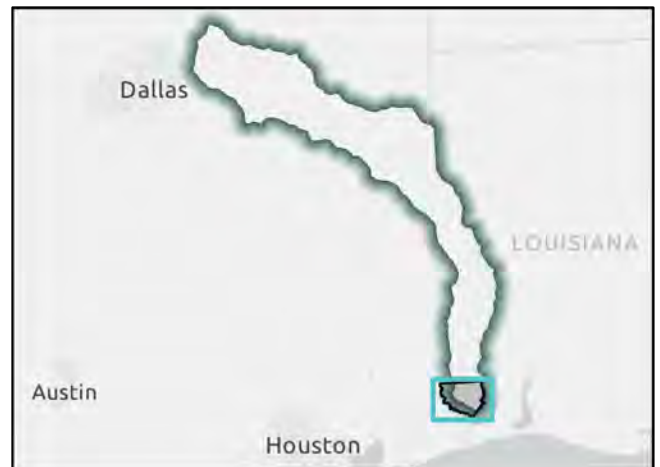
Water supply contributions? Water supply contribution description

Estimated Cost

Strategy Cost Amount of available funding % Nature-Based



FMS area



Regional view of FMS area

Flood Management Strategy (FMS)



Title

ID# Sponsor

RFPG recommend? Reason for Recommendation

Strategy Details

Strategy type

Strategy description

Associated FME's Associated FMP's

Associated FMS's

Watershed HUC# (if known) Drainage area (mi², est.)

County

Goal(s)

Existing 100-Year Flood Risk

Population at risk # of structures Critical facilities

Flood risk type: Riverine? Coastal? Local? Playa? Other?

Farm/Ranch land impacted (acres) Roadway(s) impacted (miles)

Number of low water crossings Historical road closures

Impacts

Negative impacts? Negative impacts description

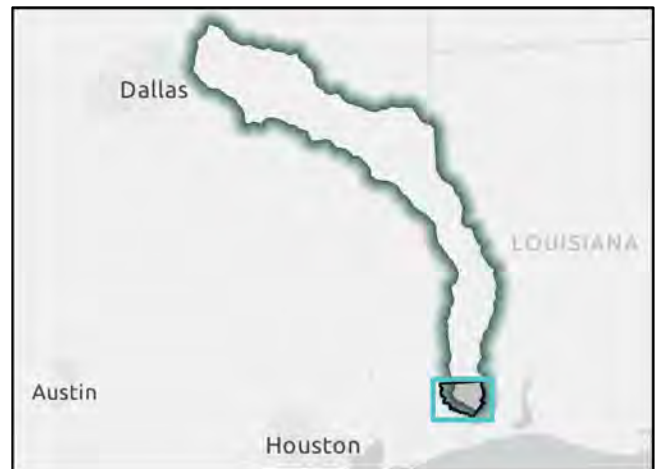
Water supply contributions? Water supply contribution description

Estimated Cost

Strategy Cost Amount of available funding % Nature-Based



FMS area



Regional view of FMS area

Flood Management Strategy (FMS)



Title

ID# Sponsor

RFPG recommend? Reason for Recommendation

Strategy Details

Strategy type

Strategy description

Associated FME's Associated FMP's

Associated FMS's

Watershed HUC# (if known)

Drainage area (mi², est.)

County

Goal(s)

Existing 100-Year Flood Risk

Population at risk # of structures Critical facilities

Flood risk type: Riverine? Coastal? Local? Playa? Other?

Farm/Ranch land impacted (acres) Roadway(s) impacted (miles)

Number of low water crossings Historical road closures

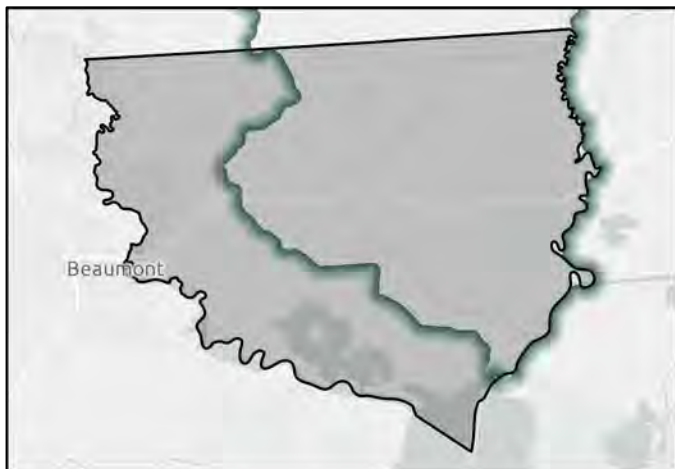
Impacts

Negative impacts? Negative impacts description

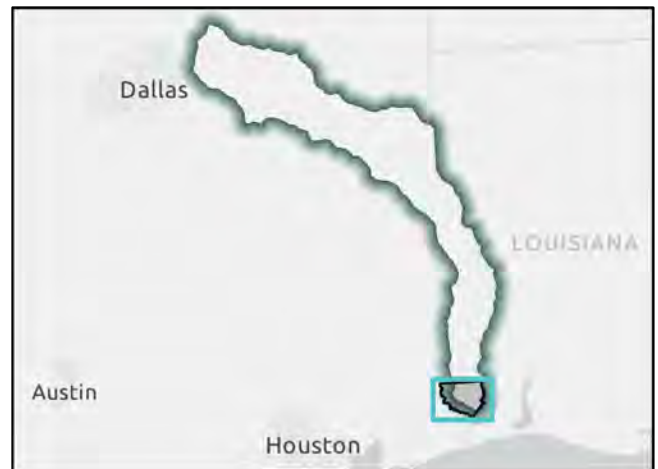
Water supply contributions? Water supply contribution description

Estimated Cost

Strategy Cost Amount of available funding % Nature-Based



FMS area



Regional view of FMS area

Flood Management Strategy (FMS)



Title

ID# Sponsor

RFPG recommend? Reason for Recommendation

Strategy Details

Strategy type

Strategy description

Associated FME's Associated FMP's

Associated FMS's

Watershed HUC# (if known) Drainage area (mi², est.)

County

Goal(s)

Existing 100-Year Flood Risk

Population at risk # of structures Critical facilities

Flood risk type: Riverine? Coastal? Local? Playa? Other?

Farm/Ranch land impacted (acres) Roadway(s) impacted (miles)

Number of low water crossings Historical road closures

Impacts

Negative impacts? Negative impacts description

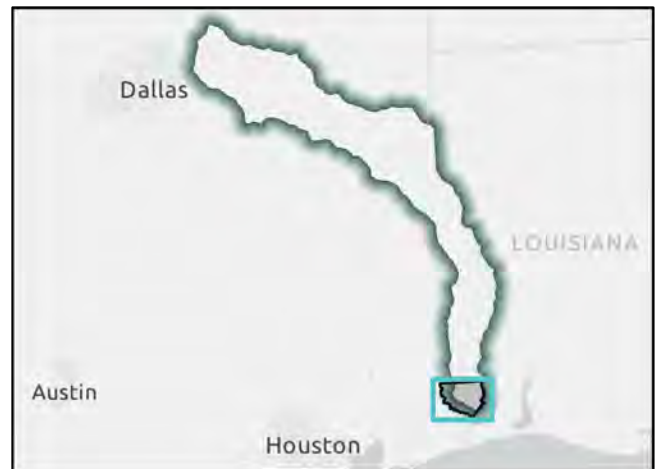
Water supply contributions? Water supply contribution description

Estimated Cost

Strategy Cost Amount of available funding % Nature-Based



FMS area



Regional view of FMS area

Flood Management Strategy (FMS)



Title

ID# Sponsor

RFPG recommend? Reason for Recommendation

Strategy Details

Strategy type

Strategy description

Associated FME's Associated FMP's

Associated FMS's

Watershed HUC# (if known) Drainage area (mi², est.)

County

Goal(s)

Existing 100-Year Flood Risk

Population at risk # of structures Critical facilities

Flood risk type: Riverine? Coastal? Local? Playa? Other?

Farm/Ranch land impacted (acres) Roadway(s) impacted (miles)

Number of low water crossings Historical road closures

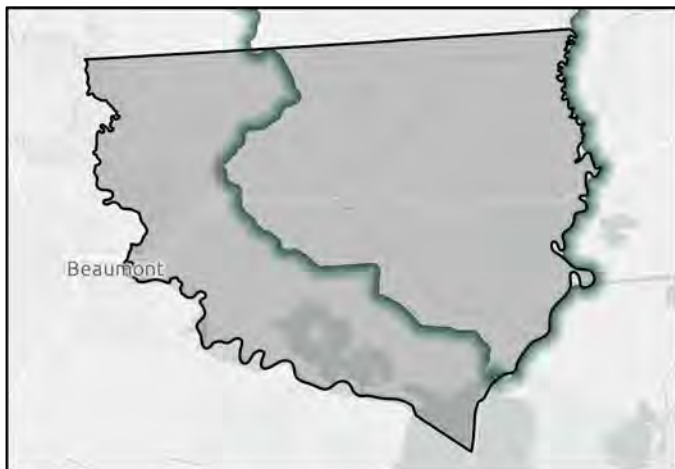
Impacts

Negative impacts? Negative impacts description

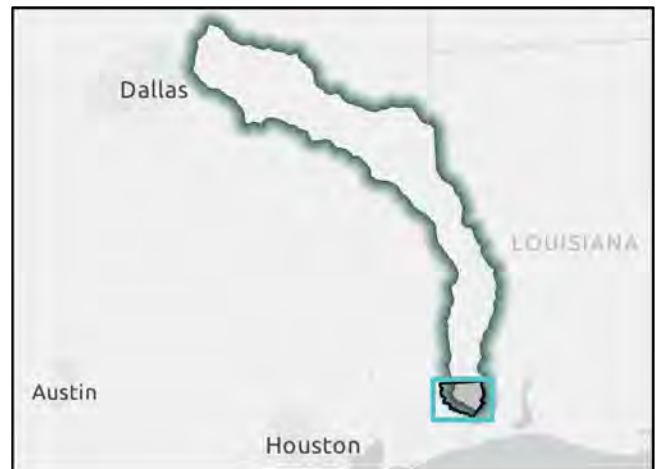
Water supply contributions? Water supply contribution description

Estimated Cost

Strategy Cost Amount of available funding % Nature-Based



FMS area



Regional view of FMS area

Flood Management Strategy (FMS)



Title

ID# Sponsor

RFPG recommend? Reason for Recommendation

Strategy Details

Strategy type

Strategy description

Associated FME's Associated FMP's

Associated FMS's

Watershed HUC# (if known) Drainage area (mi², est.)

County

Goal(s)

Existing 100-Year Flood Risk

Population at risk # of structures Critical facilities

Flood risk type: Riverine? Coastal? Local? Playa? Other?

Farm/Ranch land impacted (acres) Roadway(s) impacted (miles)

Number of low water crossings Historical road closures

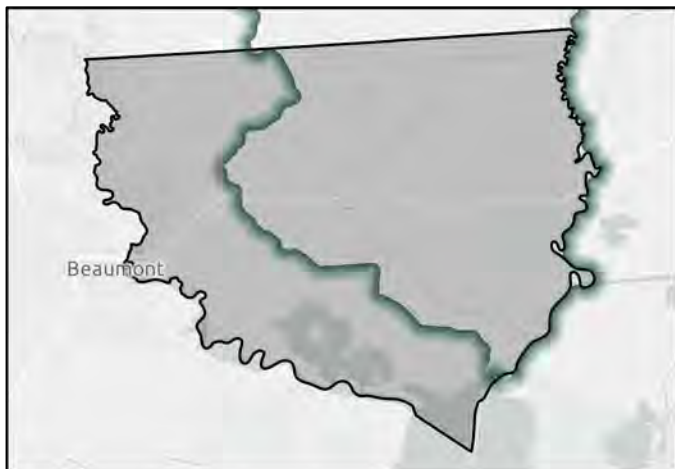
Impacts

Negative impacts? Negative impacts description

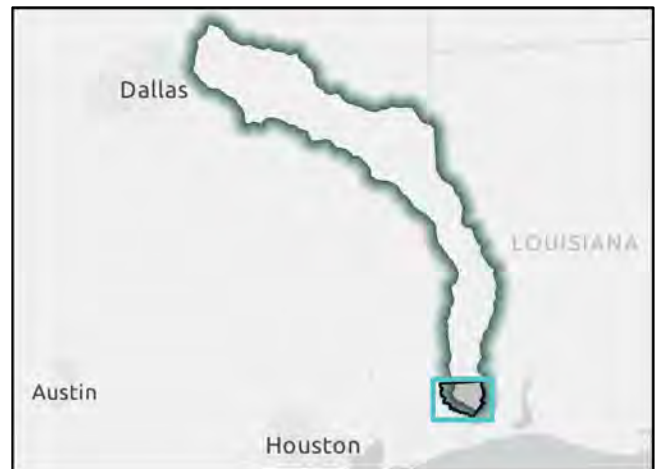
Water supply contributions? Water supply contribution description

Estimated Cost

Strategy Cost Amount of available funding % Nature-Based



FMS area



Regional view of FMS area

Flood Management Strategy (FMS)



Title

ID# Sponsor

RFPG recommend? Reason for Recommendation

Strategy Details

Strategy type

Strategy description

Associated FME's Associated FMP's

Associated FMS's

Watershed HUC# (if known) Drainage area (mi², est.)

County

Goal(s)

Existing 100-Year Flood Risk

Population at risk # of structures Critical facilities

Flood risk type: Riverine? Coastal? Local? Playa? Other?

Farm/Ranch land impacted (acres) Roadway(s) impacted (miles)

Number of low water crossings Historical road closures

Impacts

Negative impacts? Negative impacts description

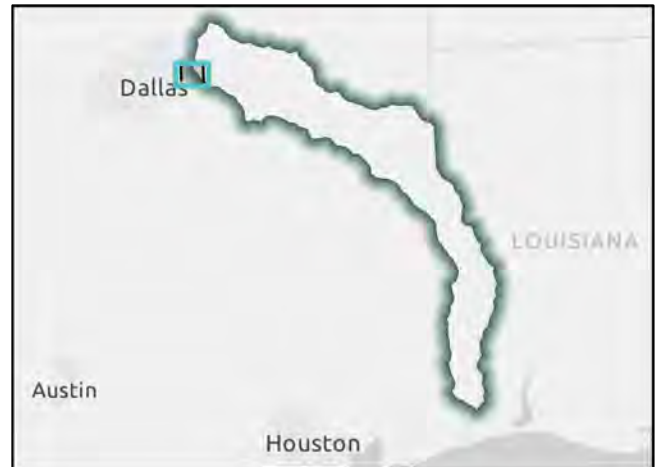
Water supply contributions? Water supply contribution description

Estimated Cost

Strategy Cost Amount of available funding % Nature-Based



FMS area



Regional view of FMS area

Flood Management Strategy (FMS)



Title

ID# Sponsor

RFPG recommend? Reason for Recommendation

Strategy Details

Strategy type

Strategy description

Associated FME's Associated FMP's

Associated FMS's

Watershed HUC# (if known) Drainage area (mi², est.)

County

Goal(s)

Existing 100-Year Flood Risk

Population at risk # of structures Critical facilities

Flood risk type: Riverine? Coastal? Local? Playa? Other?

Farm/Ranch land impacted (acres) Roadway(s) impacted (miles)

Number of low water crossings Historical road closures

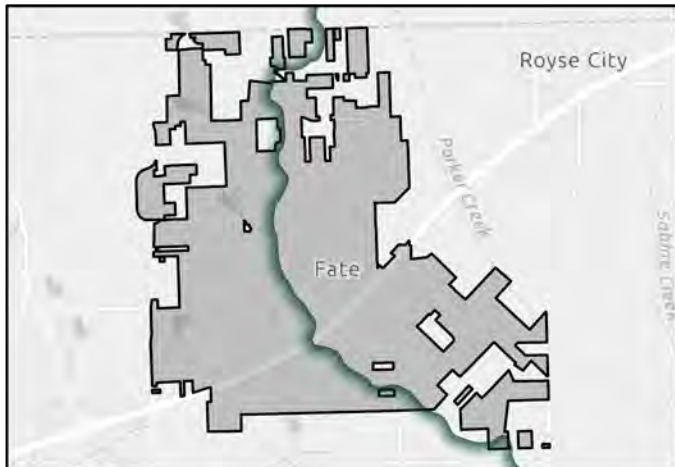
Impacts

Negative impacts? Negative impacts description

Water supply contributions? Water supply contribution description

Estimated Cost

Strategy Cost Amount of available funding % Nature-Based



FMS area



Regional view of FMS area

Flood Management Strategy (FMS)



Title

ID# Sponsor

RFPG recommend? Reason for Recommendation

Strategy Details

Strategy type

Strategy description

Associated FME's Associated FMP's

Associated FMS's

Watershed HUC# (if known) Drainage area (mi², est.)

County

Goal(s)

Existing 100-Year Flood Risk

Population at risk # of structures Critical facilities

Flood risk type: Riverine? Coastal? Local? Playa? Other?

Farm/Ranch land impacted (acres) Roadway(s) impacted (miles)

Number of low water crossings Historical road closures

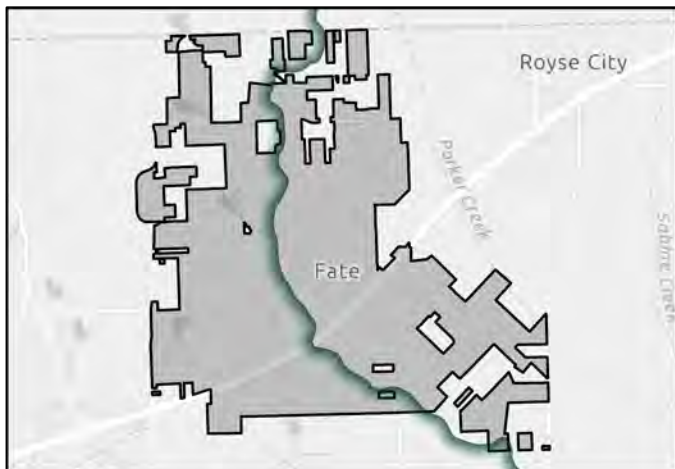
Impacts

Negative impacts? Negative impacts description

Water supply contributions? Water supply contribution description

Estimated Cost

Strategy Cost Amount of available funding % Nature-Based



FMS area



Regional view of FMS area

Flood Management Strategy (FMS)



Title

ID# Sponsor

RFPG recommend? Reason for Recommendation

Strategy Details

Strategy type

Strategy description

Associated FME's Associated FMP's

Associated FMS's

Watershed HUC# (if known) Drainage area (mi², est.)

County

Goal(s)

Existing 100-Year Flood Risk

Population at risk # of structures Critical facilities

Flood risk type: Riverine? Coastal? Local? Playa? Other?

Farm/Ranch land impacted (acres) Roadway(s) impacted (miles)

Number of low water crossings Historical road closures

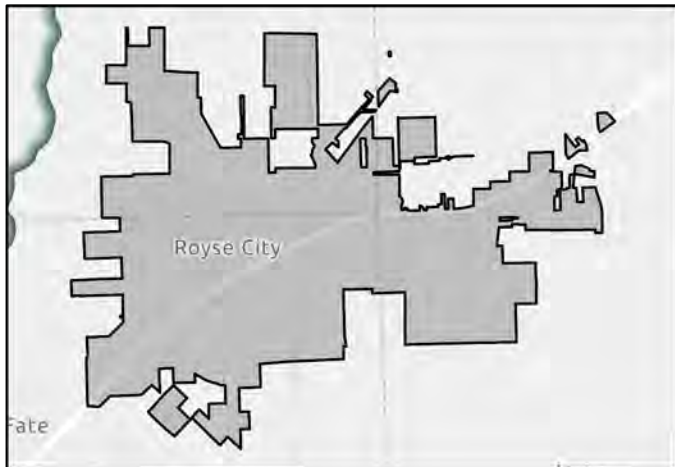
Impacts

Negative impacts? Negative impacts description

Water supply contributions? Water supply contribution description

Estimated Cost

Strategy Cost Amount of available funding % Nature-Based



FMS area



Regional view of FMS area

Flood Management Strategy (FMS)



Title

ID# Sponsor

RFPG recommend? Reason for Recommendation

Strategy Details

Strategy type

Strategy description

Associated FME's Associated FMP's

Associated FMS's

Watershed HUC# (if known)

Drainage area (mi², est.)

County

Goal(s)

Existing 100-Year Flood Risk

Population at risk # of structures Critical facilities

Flood risk type: Riverine? Coastal? Local? Playa? Other?

Farm/Ranch land impacted (acres) Roadway(s) impacted (miles)

Number of low water crossings Historical road closures

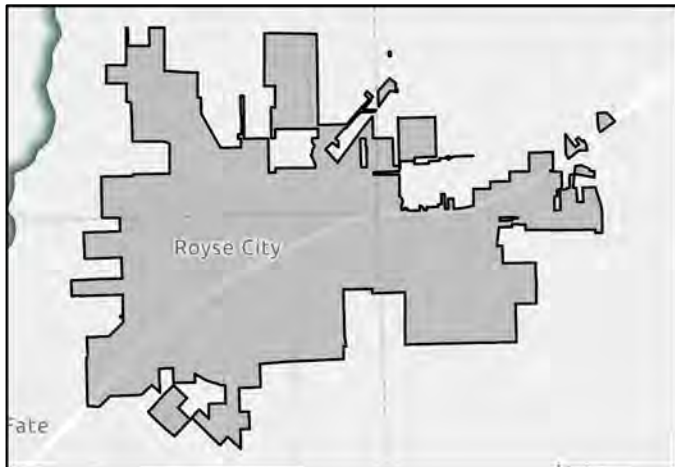
Impacts

Negative impacts? Negative impacts description

Water supply contributions? Water supply contribution description

Estimated Cost

Strategy Cost Amount of available funding % Nature-Based



FMS area



Regional view of FMS area

Flood Management Strategy (FMS)



Title

ID# Sponsor

RFPG recommend? Reason for Recommendation

Strategy Details

Strategy type

Strategy description

Associated FME's Associated FMP's

Associated FMS's

Watershed HUC# (if known) Drainage area (mi², est.)

County

Goal(s)

Existing 100-Year Flood Risk

Population at risk # of structures Critical facilities

Flood risk type: Riverine? Coastal? Local? Playa? Other?

Farm/Ranch land impacted (acres) Roadway(s) impacted (miles)

Number of low water crossings Historical road closures

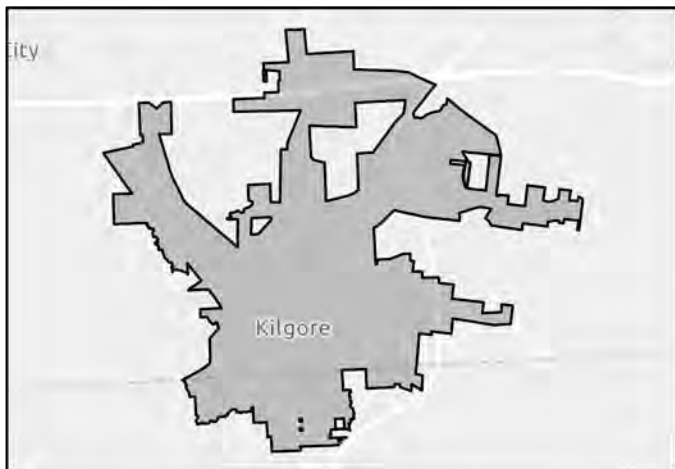
Impacts

Negative impacts? Negative impacts description

Water supply contributions? Water supply contribution description

Estimated Cost

Strategy Cost Amount of available funding % Nature-Based



FMS area



Regional view of FMS area

Flood Management Strategy (FMS)



Title

ID# Sponsor

RFPG recommend? Reason for Recommendation

Strategy Details

Strategy type

Strategy description

Associated FME's Associated FMP's

Associated FMS's

Watershed HUC# (if known) Drainage area (mi², est.)

County

Goal(s)

Existing 100-Year Flood Risk

Population at risk # of structures Critical facilities

Flood risk type: Riverine? Coastal? Local? Playa? Other?

Farm/Ranch land impacted (acres) Roadway(s) impacted (miles)

Number of low water crossings Historical road closures

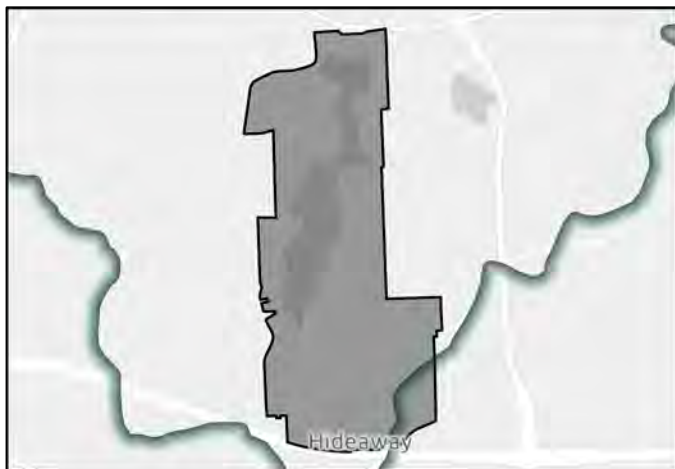
Impacts

Negative impacts? Negative impacts description

Water supply contributions? Water supply contribution description

Estimated Cost

Strategy Cost Amount of available funding % Nature-Based



FMS area



Regional view of FMS area

Flood Management Strategy (FMS)



Title

ID# Sponsor

RFPG recommend? Reason for Recommendation

Strategy Details

Strategy type

Strategy description

Associated FME's Associated FMP's

Associated FMS's

Watershed HUC# (if known) Drainage area (mi², est.)

County

Goal(s)

Existing 100-Year Flood Risk

Population at risk # of structures Critical facilities

Flood risk type: Riverine? Coastal? Local? Playa? Other?

Farm/Ranch land impacted (acres) Roadway(s) impacted (miles)

Number of low water crossings Historical road closures

Impacts

Negative impacts? Negative impacts description

Water supply contributions? Water supply contribution description

Estimated Cost

Strategy Cost Amount of available funding % Nature-Based



FMS area



Regional view of FMS area

Flood Management Strategy (FMS)



Title

ID# Sponsor

RFPG recommend? Reason for Recommendation

Strategy Details

Strategy type

Strategy description

Associated FME's Associated FMP's

Associated FMS's

Watershed HUC# (if known) Drainage area (mi², est.)

County

Goal(s)

Existing 100-Year Flood Risk

Population at risk # of structures Critical facilities

Flood risk type: Riverine? Coastal? Local? Playa? Other?

Farm/Ranch land impacted (acres) Roadway(s) impacted (miles)

Number of low water crossings Historical road closures

Impacts

Negative impacts? Negative impacts description

Water supply contributions? Water supply contribution description

Estimated Cost

Strategy Cost Amount of available funding % Nature-Based



FMS area



Regional view of FMS area

Flood Management Strategy (FMS)



Title

ID# Sponsor

RFPG recommend? Reason for Recommendation

Strategy Details

Strategy type

Strategy description

Associated FME's Associated FMP's

Associated FMS's

Watershed HUC# (if known) Drainage area (mi², est.)

County

Goal(s)

Existing 100-Year Flood Risk

Population at risk # of structures Critical facilities

Flood risk type: Riverine? Coastal? Local? Playa? Other?

Farm/Ranch land impacted (acres) Roadway(s) impacted (miles)

Number of low water crossings Historical road closures

Impacts

Negative impacts? Negative impacts description

Water supply contributions? Water supply contribution description

Estimated Cost

Strategy Cost Amount of available funding % Nature-Based



FMS area



Regional view of FMS area

Flood Management Strategy (FMS)



Title

ID# Sponsor

RFPG recommend? Reason for Recommendation

Strategy Details

Strategy type

Strategy description

Associated FME's Associated FMP's

Associated FMS's

Watershed HUC# (if known) Drainage area (mi², est.)

County

Goal(s)

Existing 100-Year Flood Risk

Population at risk # of structures Critical facilities

Flood risk type: Riverine? Coastal? Local? Playa? Other?

Farm/Ranch land impacted (acres) Roadway(s) impacted (miles)

Number of low water crossings Historical road closures

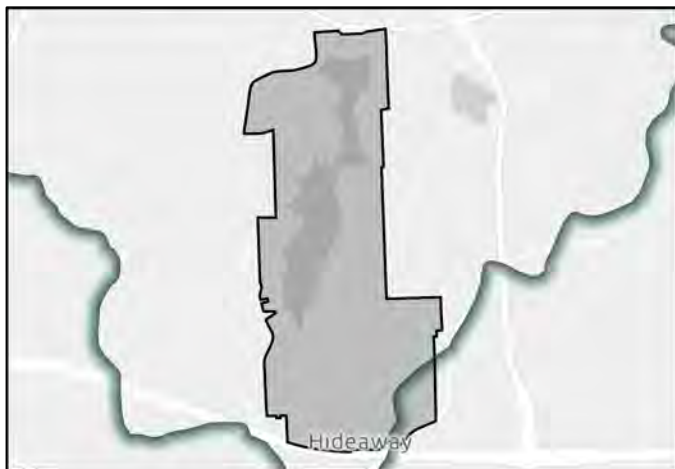
Impacts

Negative impacts? Negative impacts description

Water supply contributions? Water supply contribution description

Estimated Cost

Strategy Cost Amount of available funding % Nature-Based



FMS area



Regional view of FMS area

Flood Management Strategy (FMS)



Title

ID# Sponsor

RFPG recommend? Reason for Recommendation

Strategy Details

Strategy type

Strategy description

Associated FME's Associated FMP's

Associated FMS's

Watershed HUC# (if known) Drainage area (mi², est.)

County

Goal(s)

Existing 100-Year Flood Risk

Population at risk # of structures Critical facilities

Flood risk type: Riverine? Coastal? Local? Playa? Other?

Farm/Ranch land impacted (acres) Roadway(s) impacted (miles)

Number of low water crossings Historical road closures

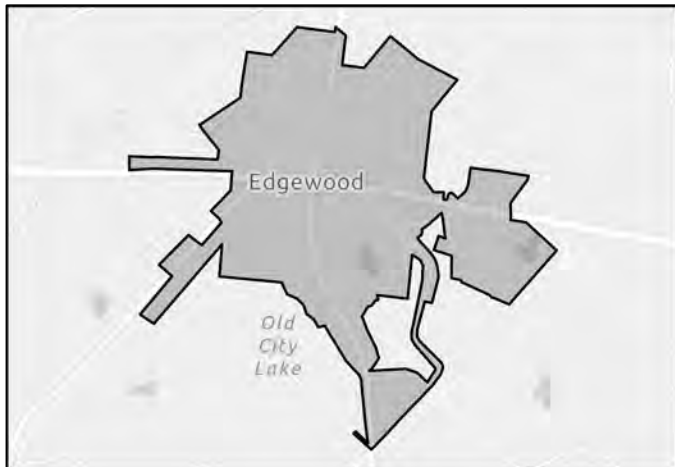
Impacts

Negative impacts? Negative impacts description

Water supply contributions? Water supply contribution description

Estimated Cost

Strategy Cost Amount of available funding % Nature-Based



FMS area



Regional view of FMS area

Flood Management Strategy (FMS)



Title

ID# Sponsor

RFPG recommend? Reason for Recommendation

Strategy Details

Strategy type

Strategy description

Associated FME's Associated FMP's

Associated FMS's

Watershed HUC# (if known) Drainage area (mi², est.)

County

Goal(s)

Existing 100-Year Flood Risk

Population at risk # of structures Critical facilities

Flood risk type: Riverine? Coastal? Local? Playa? Other?

Farm/Ranch land impacted (acres) Roadway(s) impacted (miles)

Number of low water crossings Historical road closures

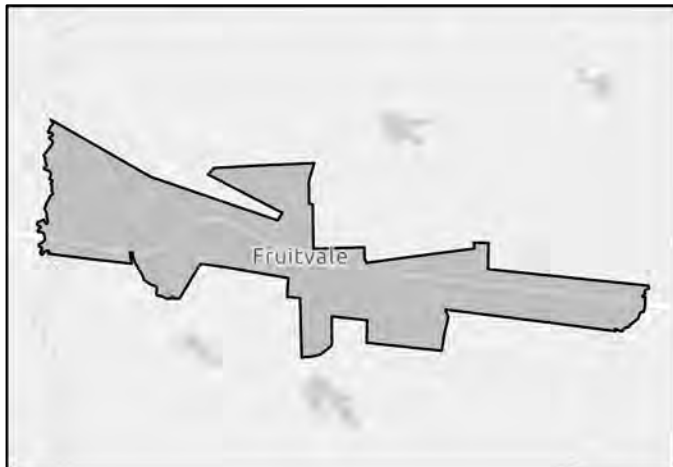
Impacts

Negative impacts? Negative impacts description

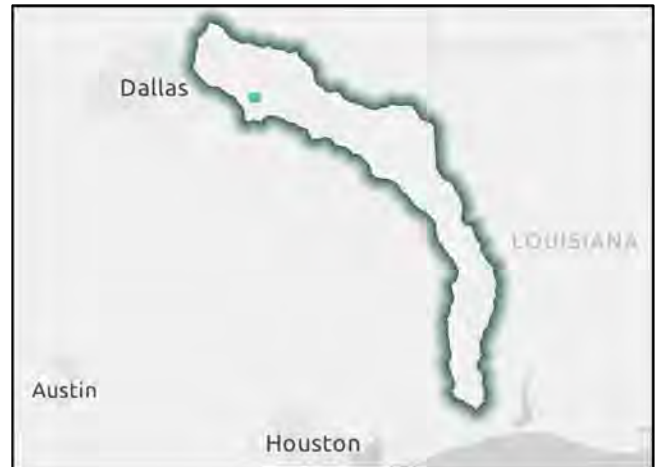
Water supply contributions? Water supply contribution description

Estimated Cost

Strategy Cost Amount of available funding % Nature-Based



FMS area



Regional view of FMS area

Flood Management Strategy (FMS)



Title

ID# Sponsor

RFPG recommend? Reason for Recommendation

Strategy Details

Strategy type

Strategy description

Associated FME's Associated FMP's

Associated FMS's

Watershed HUC# (if known) Drainage area (mi², est.)

County

Goal(s)

Existing 100-Year Flood Risk

Population at risk # of structures Critical facilities

Flood risk type: Riverine? Coastal? Local? Playa? Other?

Farm/Ranch land impacted (acres) Roadway(s) impacted (miles)

Number of low water crossings Historical road closures

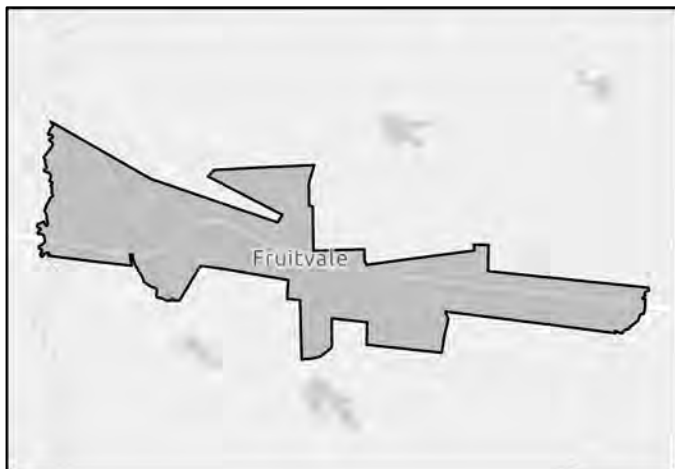
Impacts

Negative impacts? Negative impacts description

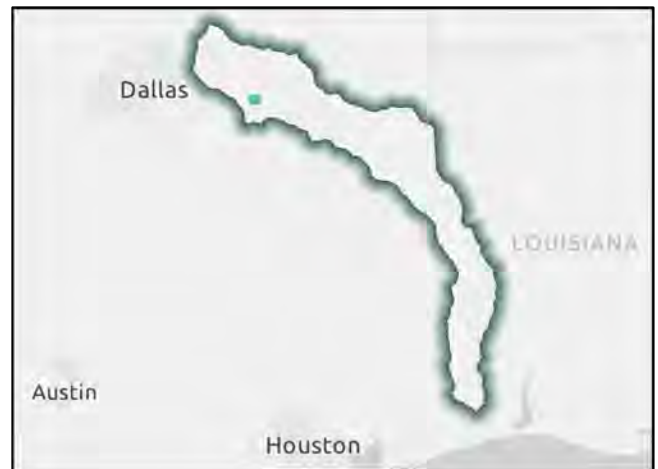
Water supply contributions? Water supply contribution description

Estimated Cost

Strategy Cost Amount of available funding % Nature-Based



FMS area



Regional view of FMS area

Flood Management Strategy (FMS)



Title

ID# Sponsor

RFPG recommend? Reason for Recommendation

Strategy Details

Strategy type

Strategy description

Associated FME's Associated FMP's

Associated FMS's

Watershed HUC# (if known) Drainage area (mi², est.)

County

Goal(s)

Existing 100-Year Flood Risk

Population at risk # of structures Critical facilities

Flood risk type: Riverine? Coastal? Local? Playa? Other?

Farm/Ranch land impacted (acres) Roadway(s) impacted (miles)

Number of low water crossings Historical road closures

Impacts

Negative impacts? Negative impacts description

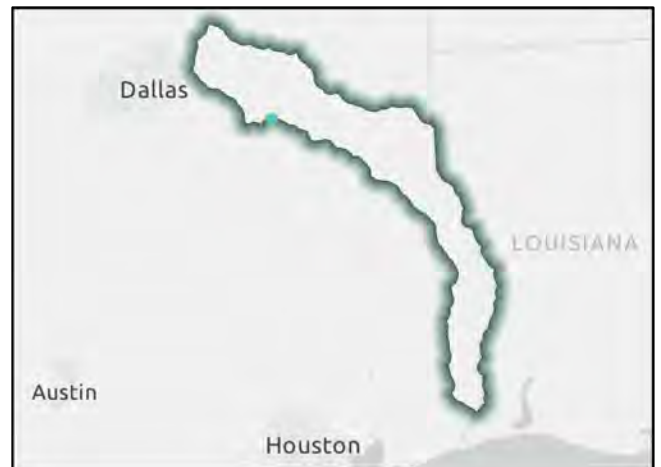
Water supply contributions? Water supply contribution description

Estimated Cost

Strategy Cost Amount of available funding % Nature-Based



FMS area



Regional view of FMS area

Flood Management Strategy (FMS)



Title

ID# Sponsor

RFPG recommend? Reason for Recommendation

Strategy Details

Strategy type

Strategy description

Associated FME's Associated FMP's

Associated FMS's

Watershed HUC# (if known) Drainage area (mi², est.)

County

Goal(s)

Existing 100-Year Flood Risk

Population at risk # of structures Critical facilities

Flood risk type: Riverine? Coastal? Local? Playa? Other?

Farm/Ranch land impacted (acres) Roadway(s) impacted (miles)

Number of low water crossings Historical road closures

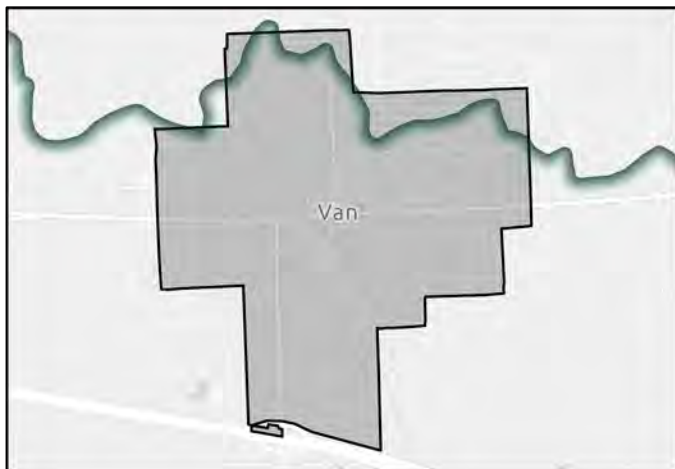
Impacts

Negative impacts? Negative impacts description

Water supply contributions? Water supply contribution description

Estimated Cost

Strategy Cost Amount of available funding % Nature-Based



FMS area



Regional view of FMS area

Flood Management Strategy (FMS)



Title

ID# Sponsor

RFPG recommend? Reason for Recommendation

Strategy Details

Strategy type

Strategy description

Associated FME's Associated FMP's

Associated FMS's

Watershed HUC# (if known) Drainage area (mi², est.)

County

Goal(s)

Existing 100-Year Flood Risk

Population at risk # of structures Critical facilities

Flood risk type: Riverine? Coastal? Local? Playa? Other?

Farm/Ranch land impacted (acres) Roadway(s) impacted (miles)

Number of low water crossings Historical road closures

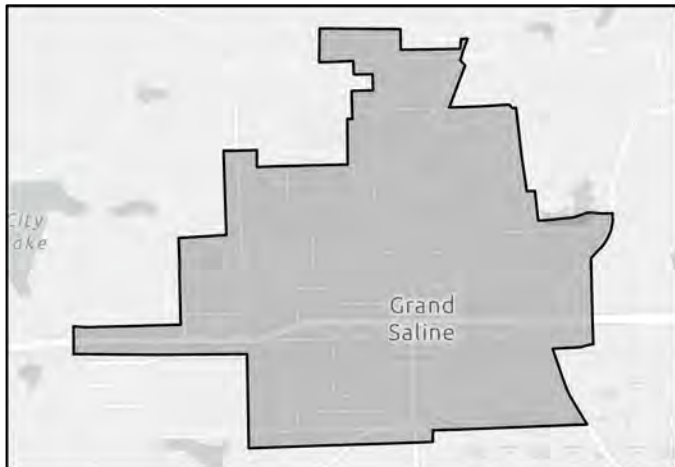
Impacts

Negative impacts? Negative impacts description

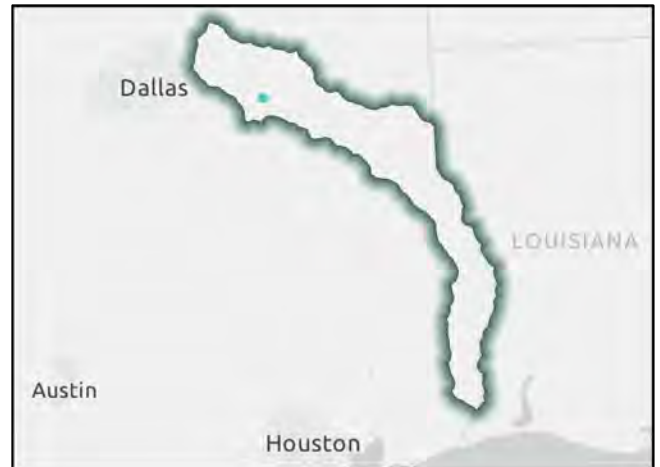
Water supply contributions? Water supply contribution description

Estimated Cost

Strategy Cost Amount of available funding % Nature-Based



FMS area



Regional view of FMS area

Flood Management Strategy (FMS)



Title

ID# Sponsor

RFPG recommend? Reason for Recommendation

Strategy Details

Strategy type

Strategy description

Associated FME's Associated FMP's

Associated FMS's

Watershed HUC# (if known) Drainage area (mi², est.)

County

Goal(s)

Existing 100-Year Flood Risk

Population at risk # of structures Critical facilities

Flood risk type: Riverine? Coastal? Local? Playa? Other?

Farm/Ranch land impacted (acres) Roadway(s) impacted (miles)

Number of low water crossings Historical road closures

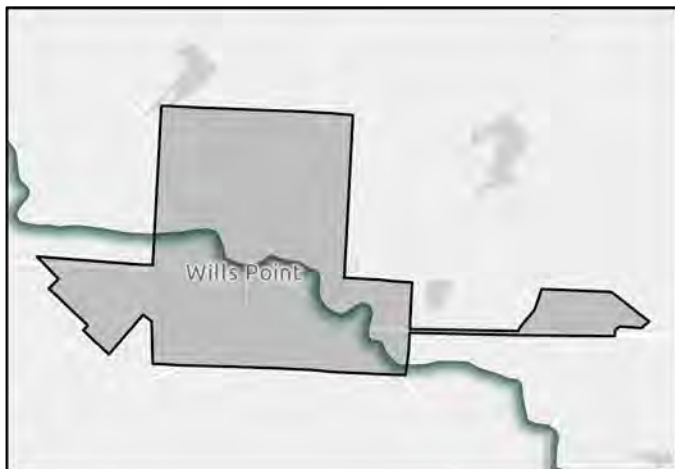
Impacts

Negative impacts? Negative impacts description

Water supply contributions? Water supply contribution description

Estimated Cost

Strategy Cost Amount of available funding % Nature-Based



FMS area



Regional view of FMS area

Flood Management Strategy (FMS)



Title

ID# Sponsor

RFPG recommend? Reason for Recommendation

Strategy Details

Strategy type

Strategy description

Associated FME's Associated FMP's

Associated FMS's

Watershed HUC# (if known) Drainage area (mi², est.)

County

Goal(s)

Existing 100-Year Flood Risk

Population at risk # of structures Critical facilities

Flood risk type: Riverine? Coastal? Local? Playa? Other?

Farm/Ranch land impacted (acres) Roadway(s) impacted (miles)

Number of low water crossings Historical road closures

Impacts

Negative impacts? Negative impacts description

Water supply contributions? Water supply contribution description

Estimated Cost

Strategy Cost Amount of available funding % Nature-Based



FMS area



Regional view of FMS area

Flood Management Strategy (FMS)



Title

ID# Sponsor

RFPG recommend? Reason for Recommendation

Strategy Details

Strategy type

Strategy description

Associated FME's Associated FMP's

Associated FMS's

Watershed HUC# (if known) Drainage area (mi², est.)

County

Goal(s)

Existing 100-Year Flood Risk

Population at risk # of structures Critical facilities

Flood risk type: Riverine? Coastal? Local? Playa? Other?

Farm/Ranch land impacted (acres) Roadway(s) impacted (miles)

Number of low water crossings Historical road closures

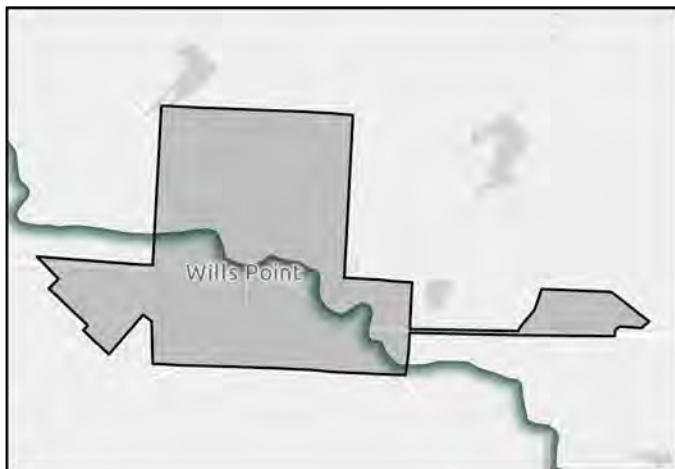
Impacts

Negative impacts? Negative impacts description

Water supply contributions? Water supply contribution description

Estimated Cost

Strategy Cost Amount of available funding % Nature-Based



FMS area



Regional view of FMS area

Flood Management Strategy (FMS)



Title

ID# Sponsor

RFPG recommend? Reason for Recommendation

Strategy Details

Strategy type

Strategy description

Associated FME's Associated FMP's

Associated FMS's

Watershed HUC# (if known) Drainage area (mi², est.)

County

Goal(s)

Existing 100-Year Flood Risk

Population at risk # of structures Critical facilities

Flood risk type: Riverine? Coastal? Local? Playa? Other?

Farm/Ranch land impacted (acres) Roadway(s) impacted (miles)

Number of low water crossings Historical road closures

Impacts

Negative impacts? Negative impacts description

Water supply contributions? Water supply contribution description

Estimated Cost

Strategy Cost Amount of available funding % Nature-Based



FMS area



Regional view of FMS area

Flood Management Strategy (FMS)



Title

ID# Sponsor

RFPG recommend? Reason for Recommendation

Strategy Details

Strategy type

Strategy description

Associated FME's Associated FMP's

Associated FMS's

Watershed HUC# (if known) Drainage area (mi², est.)

County

Goal(s)

Existing 100-Year Flood Risk

Population at risk # of structures Critical facilities

Flood risk type: Riverine? Coastal? Local? Playa? Other?

Farm/Ranch land impacted (acres) Roadway(s) impacted (miles)

Number of low water crossings Historical road closures

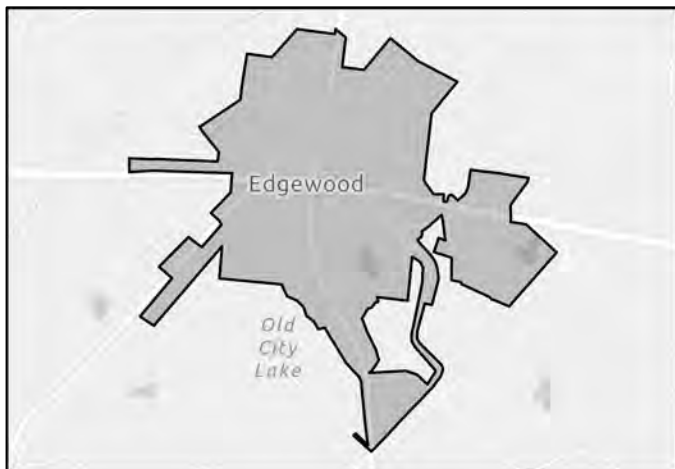
Impacts

Negative impacts? Negative impacts description

Water supply contributions? Water supply contribution description

Estimated Cost

Strategy Cost Amount of available funding % Nature-Based



FMS area



Regional view of FMS area

Flood Management Strategy (FMS)



Title

ID# Sponsor

RFPG recommend? Reason for Recommendation

Strategy Details

Strategy type

Strategy description

Associated FME's Associated FMP's

Associated FMS's

Watershed HUC# (if known) Drainage area (mi², est.)

County

Goal(s)

Existing 100-Year Flood Risk

Population at risk # of structures Critical facilities

Flood risk type: Riverine? Coastal? Local? Playa? Other?

Farm/Ranch land impacted (acres) Roadway(s) impacted (miles)

Number of low water crossings Historical road closures

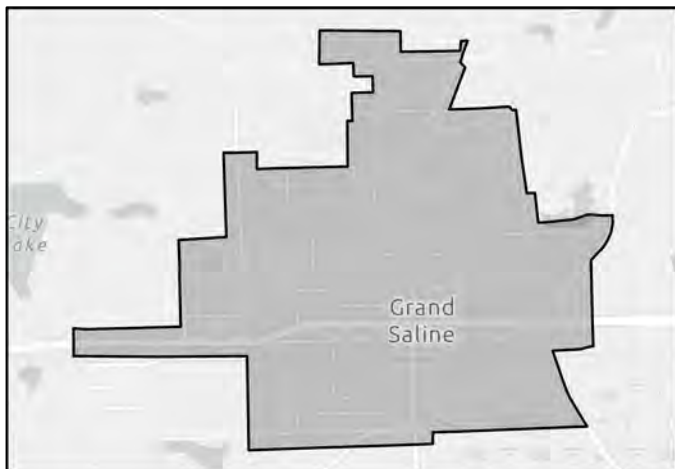
Impacts

Negative impacts? Negative impacts description

Water supply contributions? Water supply contribution description

Estimated Cost

Strategy Cost Amount of available funding % Nature-Based



FMS area



Regional view of FMS area